

Wetland data is from SJRWMD 2014 Land Use Land Cover data. Parcel data from 2020 COJ PAO layer.








MAP A-5: Wetlands (SJRWMD)

City of Atlantic Beach 2045 Comprehensive Plan Amendment Map Series

Land Classification

-  Wetlands
-  Water

Wetland Classification

-  Mixed Wetland Hardwoods
-  Wetland Forested Mixed
-  Freshwater Marshes
-  Saltwater Marshes
-  Mixed Scrub-Shrub Wetland

Wetlands identified in this mpa should be used for general reference, not for legal purposes or detailed analysis. Local determinations always require field inspection.

