






## MAP D-5c: Projected Flood Hazard Areas

*City of Atlantic Beach  
2045 Comprehensive Plan  
Amendment Map Series*

### Projected Special Flood Hazard Area (SFHA)

-  Current (FEMA)
-  Year 2044
-  Year 2069
-  City Boundary

Projections utilized the 2018 FEMA Flood Insurance Study for Duval County, NOAA 2017 SLR projections, and site-specific modeling using FEMA's CHAMP V2 model suite, including the FEMA Wave Height Analysis for Flood Insurance Studies (WHAFFIS) overland wave propagation model. See the COAB Coastal Vulnerability Assessment for more info.



0 0.25 0.5 1  
Miles

Projections produced by ATM Engineering, updated 2021. Parcel data from 2020 property appraiser data. Current SFHA layer is from 2018 FEMA FIRM.