

THIS BLOCK IS FOR UTILITIES DIVISIONS OF CITY OF ATLANTIC BEACH TO SIGN OFF ON INDICATING ALL ATLANTIC BEACH UTILITIES ARE LOCATED PROPERLY ACCORDING TO BEST AVAILABLE INFORMATION.

SIGNATURE OF UTILITY DIRECTORDATE

SIGNATURE OF CONVEYANCE DIVISION DIRECTORDATE


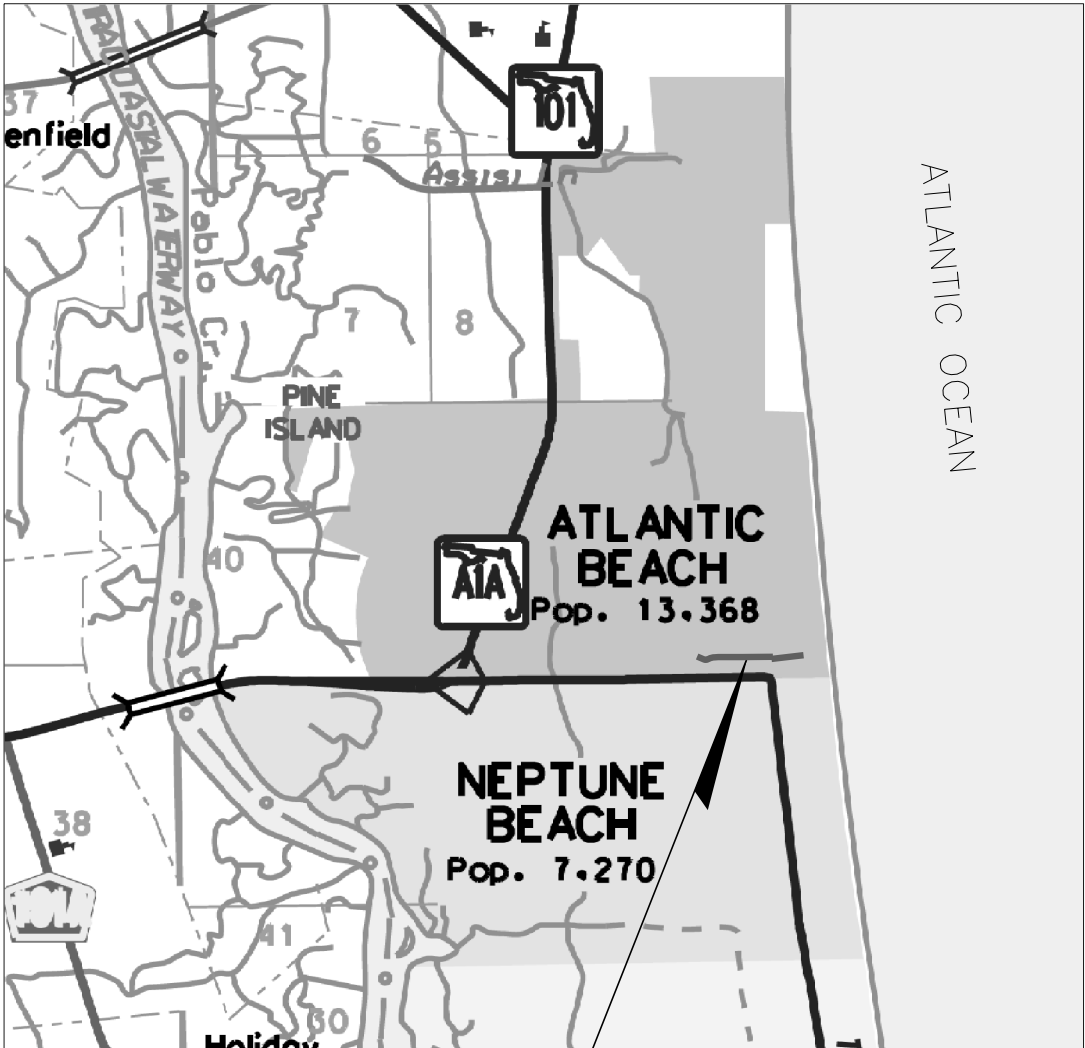
SIGNATURE OF STREETS DIVISION DIRECTORDATE

SIGNATURE OF CITY INSPECTORDATE

STURDIVANT AVENUE SIDEWALK IMPROVEMENTS

INDEX OF PLANS

SHEET NO.	SHEET DESCRIPTION
1	TITLE SHEET AND LOCATION MAP
2	GENERAL NOTES
3	TYPICAL SECTIONS
4 –13	SIDEWALK PLAN
14–17	CROSS SECTIONS
18	SPECIAL DETAILS
19–20	TRAFFIC CONTROL PLAN
21–26	SIGNING AND PAVEMENT MARKING PLAN



THIS DOCUMENT HAS BEEN DIGITALLY
SIGNED AND SEALED BY:

PRINTED COPIES OF THIS DOCUMENT ARE
NOT CONSIDERED SIGNED AND SEALED.
AND THE SIGNATURE MUST BE VERIFIED
ON ANY ELECTRONIC COPIES.

PREPARED BY



8075 Gate Parkway West
Suite 204
Jacksonville, Florida 32216
(904) 737-0090

Engineer of Record: Brian S. McKee, PE #59206

CONSTRUCTION COMPLETION DATE _____

FIELD VERIFIED BY _____



REVISIONS		
BY	DATE	DESCRIPTION



CITY OF
Atlantic Beach - Florida

100% SUBMITTAL SET
FEBRUARY 2024

2/16/2024 8:17:47 AM bouca02226
I:\20Jobs\20L0022708\FDOT\DrawStruct\Roadway\GMWTRD01.dgn

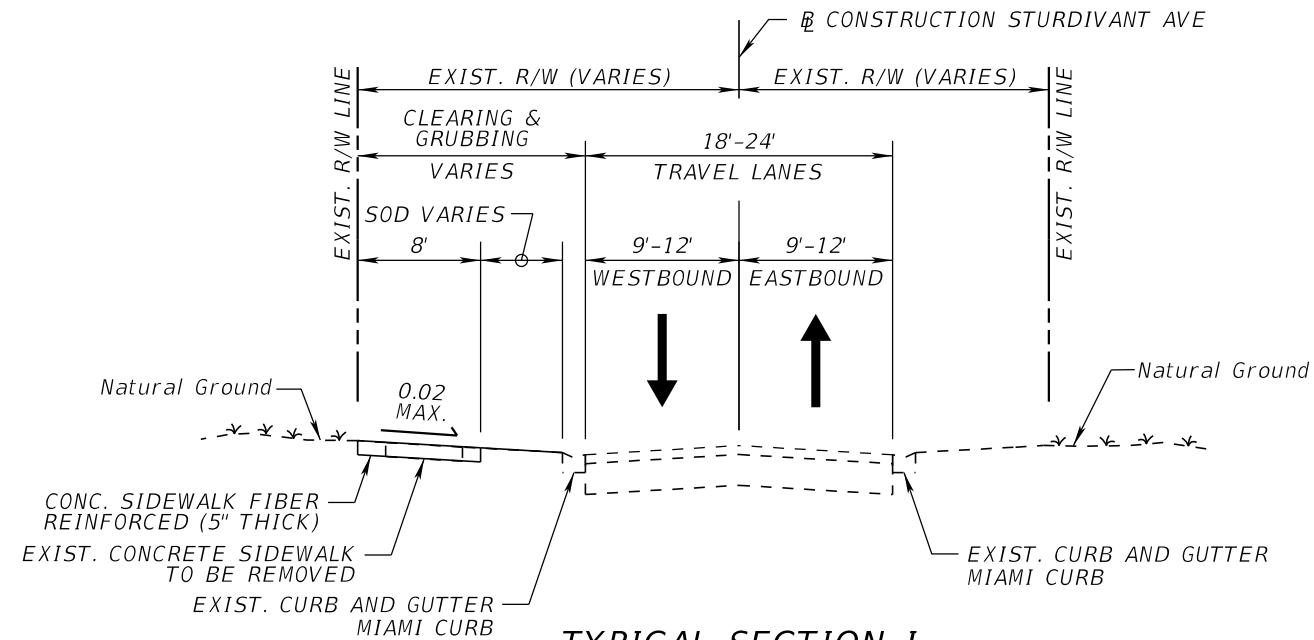
<div>GENERAL CONSTRUCTION NOTES</div> <div>1. PRIOR TO INITIATING WORK, CONTRACTOR SHALL PHOTOGRAPHICALLY DOCUMENT THE CONDITIONS IN AND AROUND THE STURDIVANT AVENUE/AHERN STREE SIDEWALK IMPROVEMENT PROJECT WITH COLOR DIGITAL PHOTOGRAPHS. PHOTOS SHALL BE PROVIDED TO THE OWNER OR OWNER'S DESIGNATED REPRESENTATIVE AT THE PRE-CONSTRUCTION MEETING. CONTRACTOR SHALL BE RESPONSIBLE FOR DAMAGE TO EXISTING CONDITIONS THAT ARE TO REMAIN, WITH SAID PHOTOS TO SUPPORT CONDITIONS AT THE SITE.</div> <div>2. CONTRACTOR IS RESPONSIBLE FOR PROVIDING A LOCATION FOR STAGING AND STORAGE OF MATERIALS. CONTRACTOR SHALL OBTAIN WRITTEN PERMISSION FROM THE PROPERTY OWNER PRIOR TO STORING OR STAGING. A COPY OF THE WRITTEN PERMISSION SHALL BE PROVIDED TO THE OWNER OR OWNER'S DESIGNATED REPRESENTATIVE PRIOR TO STORING OR STAGING. EXCESS MATERIALS MAY NOT BE STORED ONSITE.</div> <div>3. REMOVAL OF THE EXISTING STRIPING SHALL BE ACCOMPLISHED USING THE "HYDRO-BLAST" METHOD. IF THIS PROCESS DAMAGES/SCARS PAVEMENT, THEN THE PAVEMENT SHALL BE MILLED AND RESURFACED PER FDOT STANDARDS.</div> <div>4. CONTRACTOR SHALL CHECK PLANS FOR CONFLICTS AND DISCREPANCIES AND NOTIFY OWNER OR OWNER'S DESIGNATED REPRESENTATIVE PRIOR TO CONSTRUCTION. CONTRACTOR SHALL NOTIFY THE OWNER OR OWNER'S DESIGNATED REPRESENTATIVE OF ANY CONFLICTS BEFORE PERFORMING WORK IN THE AFFECTED AREA.</div> <div>5. ALL LANES MUST BE OPENED FOR TRAFFIC DURING AN EVACUATION NOTICE OF A HURRICANE OR OTHER CATASTROPHIC EVENT AND SHALL REMAIN OPEN FOR THE DURATION OF THE EVACUATION OR EVENT.</div> <div>6. IT IS THE RESPONSIBILITY OF CONTRACTOR TO ESTABLISH THE FOLLOWING IN THE FIELD: RIGHT OF WAY LINES, BENCHMARKS, CENTER LINES AND STATIONING AS MAY BE REQUIRED TO CONSTRUCT THE PROJECT.</div> <div>7. PERFORM ALL WORK IN A SAFE MANNER. FOLLOW ALL SAFETY RULES AND GUIDELINES OF O.S.H.A. THE CONTRACTOR IS WHOLLY RESPONSIBLE FOR ANY INJURIES OF HIS EMPLOYEES, OTHER EMPLOYEES, INTRUDERS, AND ANY DAMAGE TO PRIVATE PROPERTY OR PERSONS DURING THE COURSE OF THIS PROJECT. INCLUDE ALL COSTS ASSOCIATED WITH COMPLYING WITH O.S.H.A. REGULATIONS AND THE FLORIDA TRENCH SAFETY ACT IN THE CONTRACTOR'S BID.</div> <div>8. PRIOR TO PREPARING THE BID, VISIT THE JOB SITE FOR THE PURPOSE OF BECOMING FAMILIAR WITH THE NATURE AND THE EXTENT OF THE WORK AND SITE CONDITIONS, EITHER SURFACE OR SUB-SURFACE (INCLUDING GROUNDWATER CONDITIONS), WHICH MAY AFFECT THE WORK TO BE PERFORMED AND THE EQUIPMENT, LABOR AND MATERIALS REQUIRED. FAILURE TO DO SO WILL NOT RELIEVE THE CONTRACTOR OF COMPLETE PERFORMANCE UNDER THE CONTRACT. THE PRICES ESTABLISHED FOR THE WORK TO BE COMPLETED WILL REFLECT ALL COSTS PERTAINING TO THE WORK. ANY CLAIMS FOR EXTRAS BASED ON SUBSTRATA OR GROUND WATER TABLE CONDITIONS WILL NOT BE ALLOWED.</div> <div>9. FURNISH SHOP DRAWINGS TO ENGINEER INDICATING MATERIALS AND MANNER OF INSTALLATION FOR ALL COMPONENTS OF THE PROJECT. ENGINEER'S APPROVAL IS REQUIRED PRIOR TO THE PURCHASE OF MATERIALS AND CONSTRUCTION.</div> <div>10. VERIFY AND PROTECT ALL EXISTING TREES AND NATURAL VEGETATION THAT ARE TO REMAIN UNDISTURBED. CLEAR & GRUB AREAS INDICATED FOR CONSTRUCTION AND REMOVE ALL ROOTS AND MISCELLANEOUS VEGETATION EXCEPT SPECIFIC TREES THAT SHALL BE PROTECTED FROM DAMAGE DURING CONSTRUCTION WITH THE USE OF TREE BARRIERS. DO NOT OPERATE OR STORE HEAVY EQUIPMENT, NOR HANDLE, NOR STORE MATERIALS WITHIN THE DRIP LINES OF PROTECTED TREES OR OUTSIDE THE LIMITS OF GRADING. A LICENSED TREE SURGEON WILL BE REQUIRED SHOULD MINOR TRIMMING OF PROTECTED TREES BE NECESSARY. UNPROTECTED TREES REQUIRING REMOVAL MAY NOT BE SHOWN ON SURVEY. COMPLY WITH ALL LOCAL CODES, OBTAIN ALL PERMITS, AND PAY ALL FEES.</div> <div>11. PRIOR TO CONSTRUCTION, REVIEW ALL PERMIT CONDITIONS AND REGULATORY REQUIREMENTS AND ADHERE TO ALL SUCH CONDITIONS AND REQUIREMENTS DURING CONSTRUCTION. DISPOSE OF EXCESS MATERIAL IN A LEGAL MANNER OFF THE OWNER'S PROPERTY AT NO ADDITIONAL COST UNLESS OTHERWISE NOTED.</div> <div>12. SOD ALL DISTURBED AREAS UNLESS OTHERWISE NOTED. MAINTAIN NEWLY GRADED AREAS AND REPAIR WHERE SETTLING AND EROSION HAVE OCCURRED. DO NOT DISTURB PROTECTED TREES OR WETLANDS AREAS UNLESS OTHERWISE DIRECTED. ALL SOD SHALL MATCH EXISTING SOD.</div> <div>13. COORDINATE ALL WORK WITHIN CITY RIGHT-OF-WAY WITH THE PROPER AGENCIES FOR MAINTENANCE OF TRAFFIC, METHOD OF CONSTRUCTION, AND REPAIR. PROVIDE ACCESS TO ALL EXISTING FACILITIES (HOMES, BUSINESSES, ETC.) LOCATED WITHIN PROJECT LIMITS AT ALL TIMES. ADDITIONAL NON-PROTECTED TREES MAY NEED TO BE REMOVED THAN WHAT IS SHOWN ON THE PLANS. CONTRACTOR TO FIELD VERIFY SITE CONDITIONS.</div> <div>14. CONTRACTOR SHALL PROTECT PRIVATE PROPERTY DURING CONSTRUCTION AND COORDINATE SCHEDULED WORK WITH THE OWNER.</div> <div>15. THE CONTRACTOR SHALL FURNISH AND INSTALL EROSION CONTROL FEATURES AS NECESSARY TO PREVENT SILT OR DEBRIS FROM LEAVING THE SITE.</div> <div>16. THE CONTRACTOR MUST COORDINATE THE ADJUSTMENT OF UTILITIES AND UNDERGROUND STRUCTURES TO AVOID CONFLICTS. PROVIDE A 12" MINIMUM CLEARANCE BETWEEN ALL UTILITIES, OR, AS REQUIRED BY THE CITY, SERVICE INTERRUPTIONS MUST BE COORDINATED WITH PUBLIC WORKS INSPECTOR A MINIMUM OF 24 HOURS IN ADVANCE.</div> <div>17. UNLESS DIRECTED OTHERWISE BY PROJECT PLANS AND SPECIFICATIONS, CONSTRUCTION METHODS AND MATERIALS MUST BE IN ACCORDANCE WITH CURRENT CITY OF JACKSONVILLE AND FLORIDA DEPARTMENT OF TRANSPORTATION STANDARDS.</div> <div>18. SAWCUT SIDEWALKS, DRIVEWAYS, CURB AND GUTTER, AND ALL PAVEMENT PRIOR TO REMOVAL.</div> <div>19. STOCKPILING/ STORAGE OF MATERIALS WILL NOT BE ALLOWED AT THE PROJECT SITE.</div> <div>20. ONCE MOBILIZED, CONTRACTOR MUST WORK ON THE PROJECT CONTINUOUSLY WITHOUT ABSENCES FROM THE SITE UNLESS APPROVED BY THE OWNER.</div> <div>21. CONTRACTOR SHALL PROTECT SPRINKLERS. ANY DAMAGE WILL BE REPAIRED AT THE CONTRACTOR'S EXPENSE.</div> <div>22. ALL EXISTING DRAINAGE PIPES AND STRUCTURES WITHIN PROJECT TO REMAIN UNLESS NOTED FOR REMOVAL.</div>				<div>SURVEY NOTES</div> <div>1. ALL ELEVATIONS REFER TO THE NORTH AMERICAN VERTICAL DATUM (NAVD) OF 1988.</div> <div>2. ANY PUBLIC LAND CORNER OR BENCH MARK WITHIN THE LIMITS OF CONSTRUCTION IS TO BE PROTECTED. IF A CORNER MONUMENT IS IN DANGER OF BEING DESTROYED AND HAS NOT BEEN PROPERLY REFERENCED, CONTRACTOR SHALL NOTIFY THE OWNER OR OWNER'S DESIGNATED REPRESENTATIVE IMMEDIATELY. ANY MONUMENT OTHERWISE DESTROYED BY CONTRACTOR SHALL BE RESET BY A FLORIDA PROFESSIONAL SURVEYOR AND MAPPER AT CONTRACTOR'S EXPENSE.</div> <div>3. IF ANY GEODETIC MONUMENT WITHIN THE LIMITS OF CONSTRUCTION ARE DISTURBED, CONTRACTOR SHALL NOTIFY. MR. DENIS RIORDAN FLORIDA GEODETIC ADVISOR NOAA/NATIONAL GEODETIC SURVEY 1109 SOUTH MARION AVENUE, MS 2022 LAKE CITY, FL 32025-5874 (240) 678-2107 DENIS.RIORDAN@NOAA.GOV</div> <div>4. THE SURVEY USED FOR THESE PLANS WAS PROVIDED BY THE CITY.</div> <div>AS-BUILT SURVEY</div> <div>1. CONTRACTOR SHALL PROVIDE SIX (6) COPIES OF SIGNED AND SEALED AS-BUILT SURVEYS TO THE OWNER OR OWNER'S DESIGNATED REPRESENTATIVE FOR FINAL CERTIFICATION OF THE PROJECT. THE AS-BUILT SURVEY SHALL BE PREPARED AND CERTIFIED BY A PROFESSIONAL SURVEYOR AND MAPPER LICENSED IN FLORIDA PURSUANT TO CHAPTER 472 FLORIDA STATUTES.</div> <div>2. IN ADDITION TO THE SIGNED AND SEALED SURVEY, CONTRACTOR SHALL PROVIDE TWO (2) COPIES OF THE SURVEY IN CAD AND PDF FORMATS ON ELECTRONIC MEDIA.</div> <div>3. AS-BUILT DRAWINGS PROVIDED BY THE CONTRACTOR SHALL SHOW ALL EXISTING UTILITY LINES ENCOUNTERED DURING CONSTRUCTION. PLANS SHALL CONTAIN SIZE, DEPTH, CLEARANCES WITH OTHER UTILITIES, MATERIAL, LOCATION AND, IF KNOWN, TYPE OF LINE - SHOW ON AS-BUILTS.</div> <div>DEMOLITION NOTE</div> <div>1. ALL DEMOLISHED MATERIALS WILL BECOME THE PROPERTY OF THE CONTRACTOR UNLESS OTHERWISE DESIGNATED. DISPOSE OF DEMOLISHED MATERIALS OFF THE OWNER'S PROPERTY IN A LEGAL MANNER. REMOVE ALL EXISTING PAVEMENT, BASE COURSES, SIDEWALKS, CURBS, DRAINAGE STRUCTURES, ETC. SCHEDULED FOR REMOVAL TO FULL DEPTH. USE WATER SPRINKLING AND OTHER SUITABLE METHODS AS NECESSARY TO CONTROL DUST AND DIRT CAUSED BY THE DEMOLITION WORK. ALL DEMOLISHED MATERIAL AND DEBRIS MUST BE HAULED OFF AT THE END OF EACH WORK PERIOD.</div> <div>GRADING & DRAINAGE NOTES</div> <div>1. PERFORM CLEARING AND STRIPPING OF TOPSOIL BEYOND THE PAVEMENT AREAS. GRADE THE AREAS AS REQUIRED TO PROVIDE POSITIVE SURFACE WATER RUNOFF. VERIFY EXISTING ELEVATIONS AND PRIOR TO BEGINNING WORK, NOTIFY THE ENGINEER IN THE EVENT OF ANY DISCREPANCIES AND/OR ERRORS OR IF PROBLEMS ARE ENCOUNTERED DURING CONSTRUCTION.</div> <div>MAINTENANCE OF TRAFFIC GENERAL NOTES</div> <div>1. TRAFFIC SHALL BE MAINTAINED IN ACCORDANCE WITH THE FDOT STANDARD PLANS.</div> <div>2. TEMPORARY TRAVEL LANES SHALL NOT BE LESS THAN 9 FT. IN WIDTH ON ROADWAYS OPEN TO TRAFFIC AND ADJACENT SIDE ROADS. TRAVEL LANES ON ROADWAYS OPEN TO TRAFFIC SHALL BE PROPERLY DELINEATED AT ALL TIMES DURING CONSTRUCTION.</div> <div>3. MAINTENANCE OF TRAFFIC OPERATIONS ON INTERSECTING THOROUGHFARES AND ADJACENT STREETS, SHALL BE COORDINATED WITH THE CITY OF ATLANTIC BEACH, PUBLIC WORKS DEPARTMENT, 1200 SANDPIPER LANE, ATLANTIC BEACH, FLORIDA, 32233, PHONE (904) 247-5834.</div> <div>4. IT IS THE RESPONSIBILITY OF CONTRACTOR TO MAINTAIN CLEAR ZONE REQUIREMENTS FOR EQUIPMENT AND MATERIALS STORAGE AND WORK ZONE PROTECTION AS SPECIFIED IN FDOT STANDARD PLANS.</div> <div>5. CONTRACTOR SHALL PROVIDE TEMPORARY DRAINAGE WHEN HISTORICAL DRAINAGE PATTERNS ARE IMPEDED IN AN ACTIVE WORK ZONE. ANY ADDITIONAL COST ASSOCIATED WITH DRAINAGE (INSTALLATION AND REMOVAL OF TEMPORARY STRUCTURES, DE-SILTING OF EXISTING PIPES) SHALL BE INCIDENTAL TO MAINTENANCE OF TRAFFIC.</div> <div>6. ACCESS TO EXISTING DRIVEWAYS SHALL BE PROVIDED AT ALL TIMES. CONTRACTOR SHALL SUBMIT AN ACCESS MAINTENANCE PLAN FOR REVIEW AND RELEASE FOR CONSTRUCTION BY THE OWNER OR OWNER'S DESIGNATED REPRESENTATIVE. RESIDENTS SHALL BE NOTIFIED 72 HOURS IN ADVANCE OF ANY DRIVEWAY INTERRUPTIONS.</div> <div>7. THE OWNER OR OWNER'S DESIGNATED REPRESENTATIVE RESERVES THE RIGHT TO REQUIRE ADDITIONAL DEVICES AND/OR CHANGES TO THE TRAFFIC CONTROL PLAN BASED UPON CHANGING TRAFFIC CONDITIONS OR TRAFFIC SAFETY ISSUES.</div> <div>8. UNLESS OTHERWISE NOTED IN THE PLANS, THE EXISTING SPEED LIMITS ON ALL ROADWAYS SHALL BE MAINTAINED DURING CONSTRUCTION.</div> <div>9. THE CONTRACTOR SHALL COORDINATE THE WORK WITHIN CITY OR STATE RIGHT-OF-WAY WITH THE PROPER AGENCIES FOR MAINTENANCE OF TRAFFIC AND METHOD OF CONSTRUCTION AND REPAIR. CONTRACTOR SHALL OBTAIN ALL PERMITS AND APPROVALS PRIOR TO INITIATING WORK WITHIN THE RIGHT OF WAY.</div> <div>10. THE CONTRACTOR SHALL COORDINATE CONSTRUCTION WITH ALL OTHER CONSTRUCTION ADJACENT TO THE PROJECT. IN THE EVENT OF ANY CONFLICT WHATSOEVER, THE CONTRACTOR SHALL NOTIFY THE OWNER OR THE OWNER'S DESIGNATED REPRESENTATIVE PRIOR TO PROCEEDING WITH CONSTRUCTION.</div> <div>11. CONTRACTOR SHALL PROVIDE A TRAFFIC CONTROL OFFICER DURING ALL INTERMITTENT LANE CLOSURE OPERATIONS, NIGHT TIME OPERATIONS, AERIAL SIGNAL MODIFICATIONS, AND DURING IMPLEMENTATION OF CHANGE IN THE TRAFFIC PATTERN (REROUTING OR SHIFTING TRAFFIC).</div> <div>ARBORICULTURAL MITIGATION PLAN</div> <div>1. NO TREES SHALL BE REMOVED, PRUNED, FERTILIZED OR ALTERED IN ANY WAY WITHOUT FIRST CONTACTING THE OWNER OR OWNER'S DESIGNATED REPRESENTATIVE.</div> <div>2. ROOTS TO BE PRUNED MUST BE CUT CLEANLY AND NOT TORN OR RIPPED.</div> <div>3. ALL WORK ASSOCIATED WITH TREE PRESERVATION ACTIVITIES FOR THE DURATION OF THE PROJECT SHALL INCLUDE SAFETY STANDARDS AS OUTLINED IN ANSI Z133, "SAFETY REQUIREMENTS FOR TREE CARE OPERATORS". SAFE WORKING CONDITIONS AND THE SAFETY OF THE PUBLIC ARE OF THE UTMOST IMPORTANCE. UNSAFE WORK PRACTICES SHALL NOT BE TOLERATED.</div>				<div>GENERAL UTILITY NOTES</div> <div>1. CONTRACTOR SHALL BE RESPONSIBLE FOR ALL EXISTING UTILITIES TO REMAIN. ANY DAMAGE TO UTILITIES TO REMAIN SHALL BE PAID FOR BY CONTRACTOR AT CONTRACTOR'S EXPENSE.</div> <div>2. THE EXISTING FACILITIES AND UTILITIES SHOWN ON THE PLANS WERE LOCATED FROM THE OWNER'S AND OTHER RECORDS. GUARANTY IS NOT MADE THAT ALL EXISTING FACILITIES OR UTILITIES ARE SHOWN OR THAT THOSE SHOWN ARE ENTIRELY ACCURATE. THE CONTRACTOR SHALL ASSURE HIMSELF OF THE PRESENCE AND LOCATION OF ALL UTILITIES, STRUCTURES, OR OTHER FACILITIES IN THE WORK AREA PRIOR TO PERFORMING THE WORK. THE OWNER AND THE ENGINEER WILL ASSUME NO LIABILITY FOR DAMAGES SUSTAINED OR COSTS INCURRED BECAUSE OF THE CONTRACTOR'S OPERATIONS IN THE VICINITY OF THE EXISTING UTILITIES, STRUCTURES, OR FACILITIES. THE GENERAL NOTES ON THE PLANS ALSO INDICATE THE REQUIREMENTS OF THE CONTRACTOR IN REGARDS TO EXISTING FACILITIES, STRUCTURES, AND UTILITIES. THE CONTRACTOR SHALL NOTIFY THE ENGINEER OF ANY DEVIATION BETWEEN EXISTING CONDITIONS AND THE DRAWINGS, AND INDICATE THE LOCATION OF THE EXISTING UTILITIES, STRUCTURES, AND FACILITIES ON THE RECORD DRAWINGS.</div> <div>3. CONTRACTOR SHALL DESIGNATE AN ON-SITE UTILITY COORDINATOR WHO WILL BE RESPONSIBLE FOR COORDINATING ALL UTILITY ISSUES WITH THE APPLICABLE AGENCIES.</div> <div>4. CONTRACTOR SHALL AVOID WATER AND SEWER SERVICE INTERRUPTIONS AND MAINTAIN EXISTING DEMAND AT ALL TIMES.</div> <div>5. CONTRACTOR SHALL BE RESPONSIBLE FOR HOLDING AN ON-SITE PRE-CONSTRUCTION UTILITY MEETING WITH ALL APPLICABLE UTILITY PROVIDERS. THE MEETING SHALL BE CONDUCTED BY CONTRACTOR'S DESIGNATED UTILITY COORDINATOR. CONTRACTOR SHALL BE RESPONSIBLE FOR RECORDING MINUTES OF THE MEETING AND PROVIDE A COPY OF SAID MINUTES TO ALL ATTENDEES WITHIN TWO (2) WEEKS AFTER THE MEETING.</div> <div>6. LOCATIONS, ELEVATIONS, AND DIMENSIONS OF EXISTING UTILITIES, STRUCTURES AND OTHER FEATURES ARE SHOWN ACCORDING TO THE BEST INFORMATION AVAILABLE AT THE TIME OF PREPARATION OF THESE PLANS. CONTRACTOR SHALL VERIFY THE LOCATIONS, ELEVATIONS, AND DIMENSIONS OF ALL EXISTING UTILITIES, STRUCTURES AND OTHER FEATURES AFFECTING THIS WORK PRIOR TO CONSTRUCTION.</div> <div>7. CONTRACTOR SHALL COORDINATE THE LOCATION AND RELOCATION OF ALL APPLICABLE UTILITIES WITH THE CITY OF ATLANTIC BEACH AND CORRESPONDING UTILITY AUTHORITIES BEFORE CONSTRUCTION EFFORTS BEGIN.</div> <div>8. WHERE UTILITIES ARE TO BE ABANDONED IN PLACE, ALL VOIDS ARE TO BE FILLED WITH EXCAVATABLE FLOWABLE FILL AND THE HORIZONTAL AND VERTICAL POSITIONS OF THE UTILITY SHALL BE LOCATED BY SURVEYOR LICENSED IN THE STATE OF FLORIDA UNDER CHAPTER 472, FLORIDA STATUTES. THE UTILITY COMPOSITION AND IDENTIFIED USE ARE TO BE MAPPED WITH THE ABOVE INFORMATION AND FOUR (4) COPIES OF THE MAP SHALL BE PROVIDED TO THE OWNER ALONG WITH CAD FILES.</div> <div>9. WHERE WATER AND/OR SEWER SERVICE CONFLICTS OCCUR, THE WATER OR SEWER SERVICE SHALL BE ADJUSTED TO MEET JEA STANDARDS AND SPECIFICATIONS.</div>							
REVISIONS				<div><div>Hanson Professional Services Inc. 8075 Gate Parkway West, Suite 204 Jacksonville, Florida 32216-3685 Offices Nationwide Engineer of Record: Brian Scott McKee, P.E. P.E. License No. 59206</div></div>	<div><div>CITY OF <i>Atlantic Beach - Florida</i></div><div>STURDIVANT AVE. SIDEWALK IMPROVEMENTS</div></div>	GENERAL NOTES		SHEET NO. 2							
DATE	DESCRIPTION	DATE	DESCRIPTION												

THE OFFICIAL RECORD OF THIS SHEET IS THE ELECTRONIC FILE DIGITALLY SIGNED AND SEALED UNDER RULE 61G15-23.004, F.A.C.

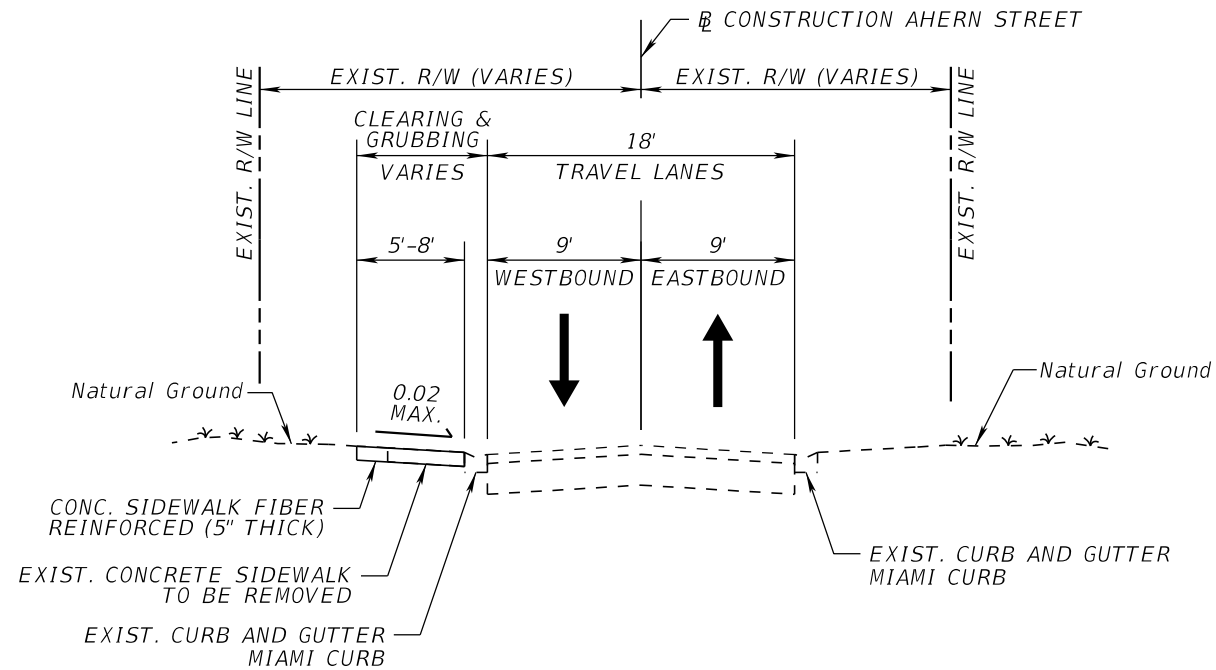
2/15/2024 9:10:22 AM bouca02226
I:\20Jobs\2010022708\FDOT\DirStruct\Roadway\TYP\SRD01.dgn

SIDE STREET AND DRIVEWAY PAVEMENT DESIGN
MILLING AND RESURFACING
STA. 31+37.26 - STA. 31+93.41
STA. 34+75.10 - STA. 35+52.66

MILL EXISTING ASPHALT PAVEMENT 1"
TYPE SP STRUCTURAL COURSE (TRAFFIC C) 1"



TYPICAL SECTION I
STURDIVANT AVENUE
STA. 20+08.60 TO STA. 39+84.70



TYPICAL SECTION II
AHERN STREET
STA. 40+46.13 TO STA. 48+17.61

REVISIONS			
DATE	DESCRIPTION	DATE	DESCRIPTION

**HANSON**
Hanson Professional Services Inc.
8075 Gate Parkway West, Suite 204
Jacksonville, Florida 32216-3685
Offices Nationwide
Engineer of Record:
Brian Scott McKee, P.E.
P.E. License No. 59206

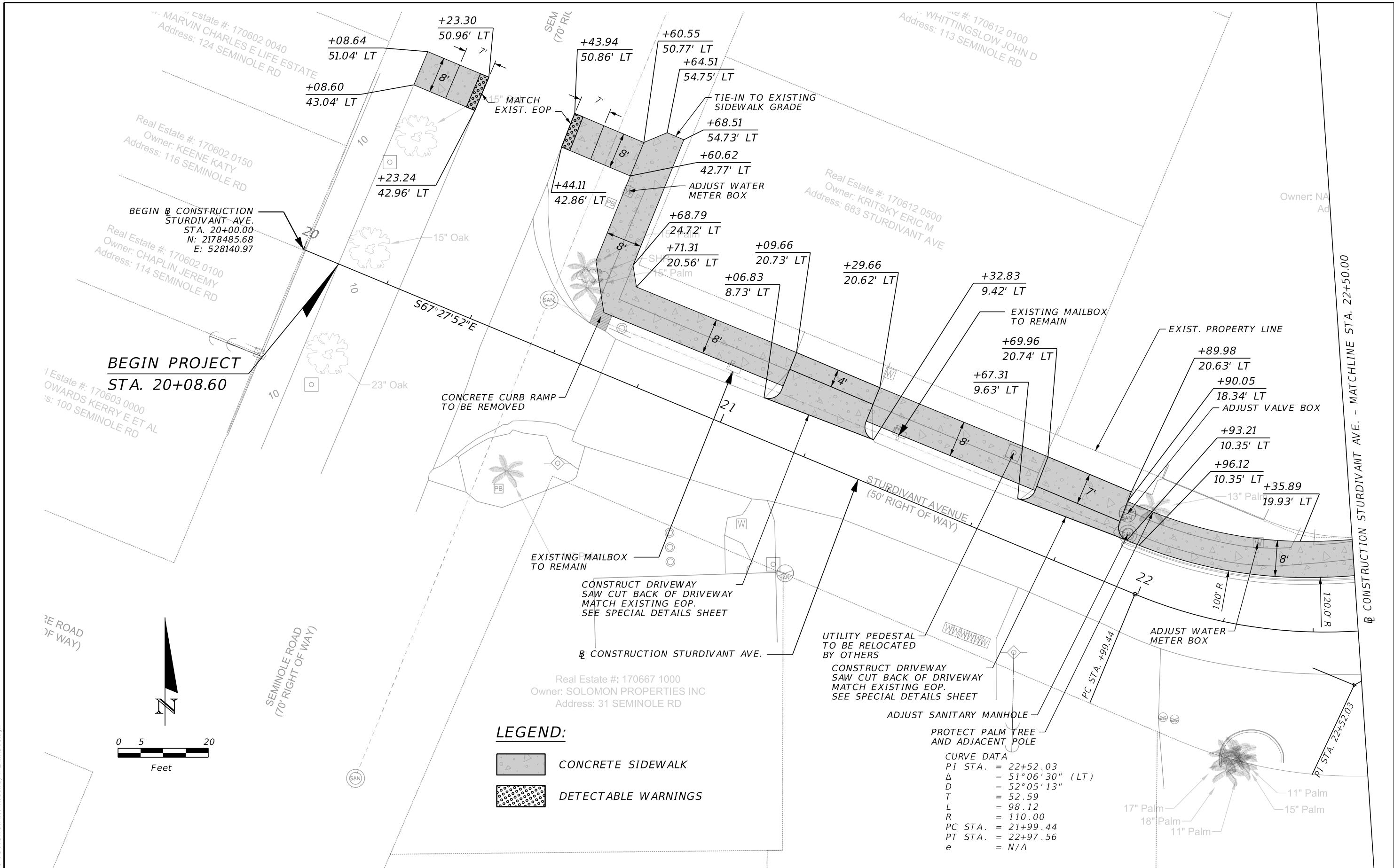
**CITY OF**
Atlantic Beach - Florida

STURDIVANT AVE.
SIDEWALK IMPROVEMENTS

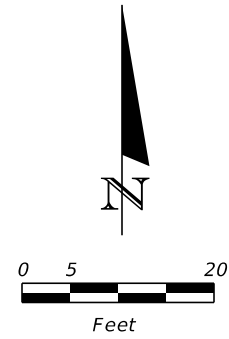
TYPICAL SECTIONS

SHEET
NO.
3

2/16/2024 10:21:21 AM bouca02226
I:\20Jobs\2010022708\FDOT\Dir\Struct\Roadway\PLAN\RD01.dgn



BEGIN PROJECT
STA. 20+08.60



LEGEND:

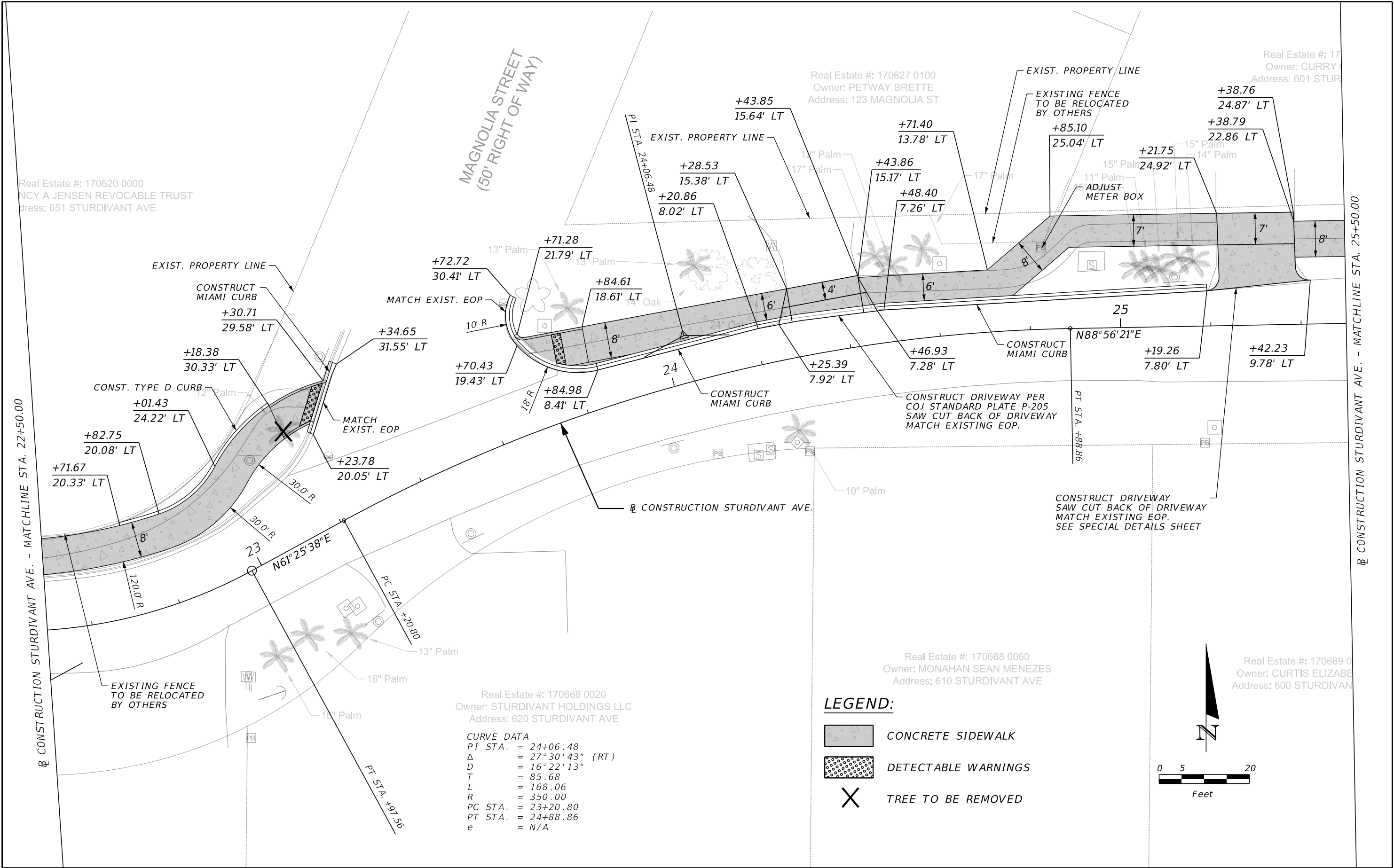
- CONCRETE SIDEWALK
- DETECTABLE WARNINGS

CURVE DATA
PI STA. = 22+52.03
Δ = 51°06'30" (LT)
D = 52°05'13"
T = 52.59
L = 98.12
R = 110.00
PC STA. = 21+99.44
PT STA. = 22+97.56
e = N/A

REVISIONS				HANSON Hanson Professional Services Inc. 8075 Gate Parkway West, Suite 204 Jacksonville, Florida 32216-3685 Offices Nationwide Engineer of Record: Brian Scott McKee, P.E. P.E. License No. 59206	CITY OF <i>Atlantic Beach - Florida</i> STURDIVANT AVE. SIDEWALK IMPROVEMENTS	SIDEWALK PLAN		SHEET NO. 4
DATE	DESCRIPTION	DATE	DESCRIPTION					

THE OFFICIAL RECORD OF THIS SHEET IS THE ELECTRONIC FILE DIGITALLY SIGNED AND SEALED UNDER RULE 61G15-23.004, F.A.C.

2/16/2024 10:21:23 AM bouca02226
I:\20Jobs\2010022708\FDOT\Dir\Struct\Roadway\PLAN\RD01.dgn

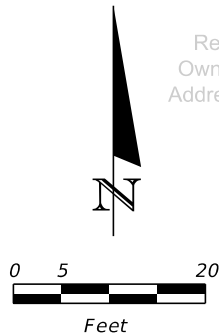


Real Estate #: 170668 0020
Owner: STURDIVANT HOLDINGS LLC
Address: 620 STURDIVANT AVE

CURVE DATA
PI STA. = 24+06.48
Δ = 27°30'43" (RT)
D = 16°22'13"
T = 85.68
L = 168.06
R = 350.00
PC STA. = 23+20.80
PT STA. = 24+88.86
e = N/A

LEGEND:

- CONCRETE SIDEWALK
- DETECTABLE WARNINGS
- TREE TO BE REMOVED



REVISIONS			
DATE	DESCRIPTION	DATE	DESCRIPTION

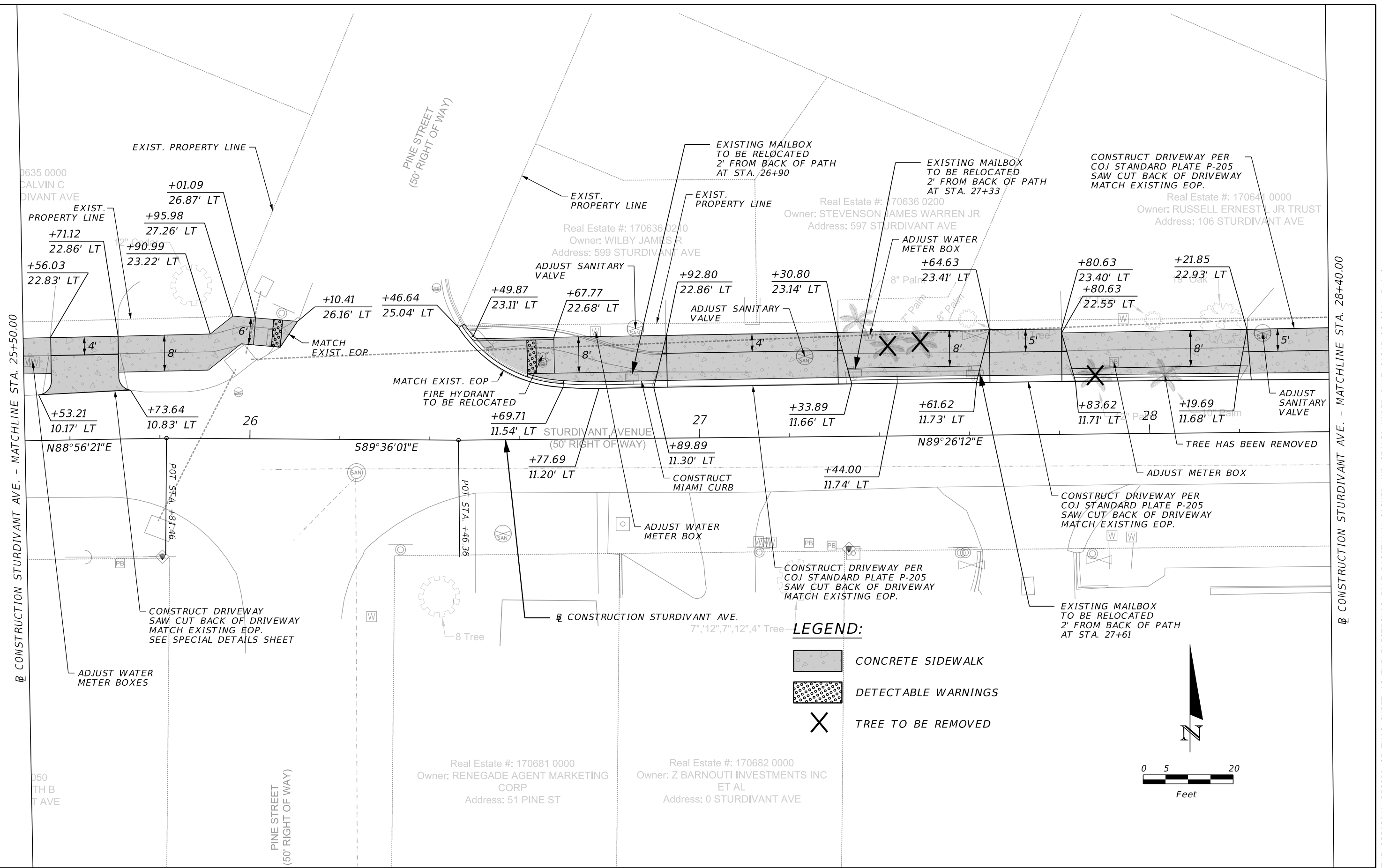
HANSON
Hanson Professional Services Inc.
8075 Gate Parkway West, Suite 204
Jacksonville, Florida 32216-3685
Offices Nationwide
Engineer of Record:
Brian Scott McKee, P.E.
P.E. License No. 59206

CITY OF
Atlantic Beach - Florida
STURDIVANT AVE.
SIDEWALK IMPROVEMENTS

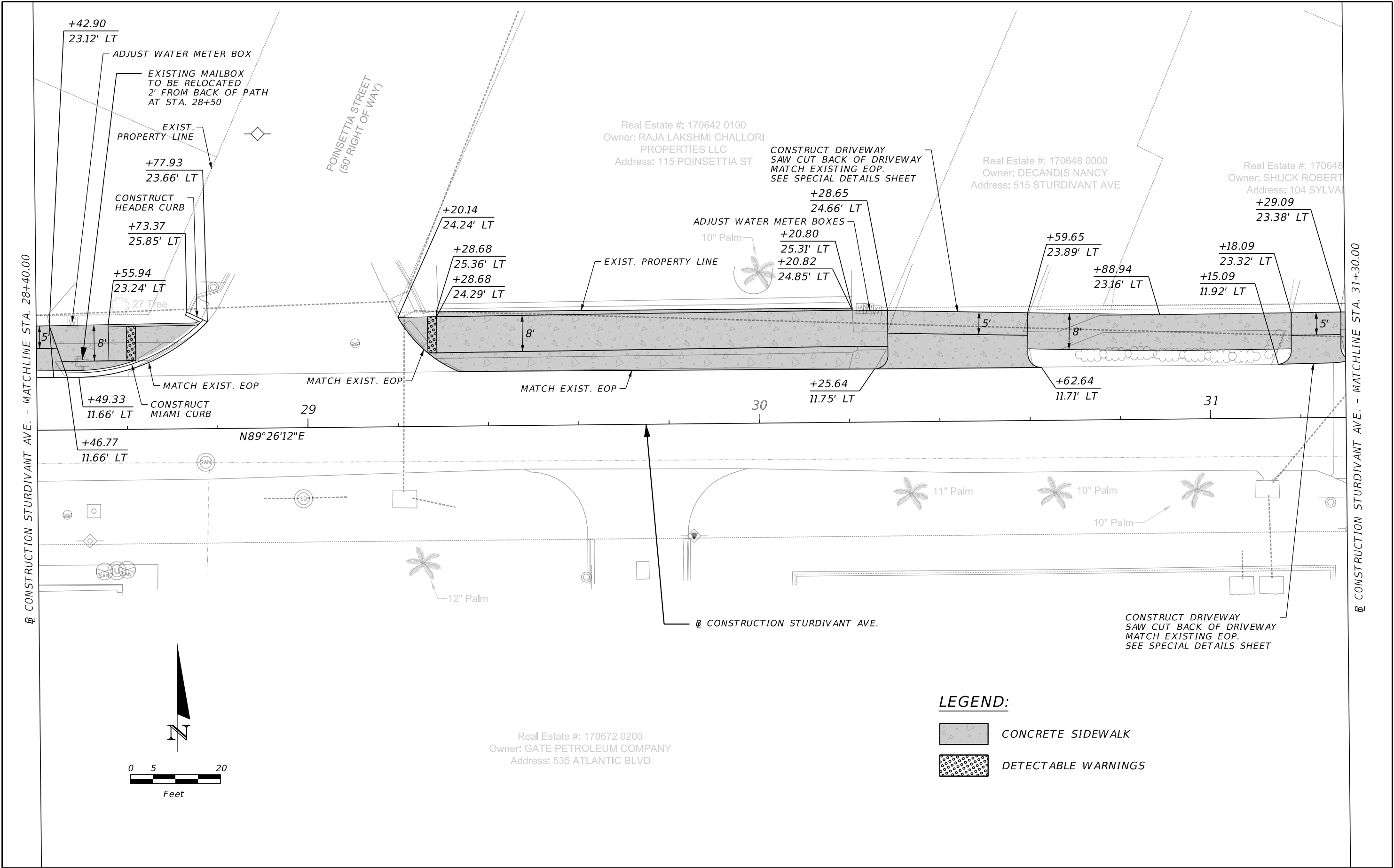
SIDEWALK PLAN

SHEET NO.
5

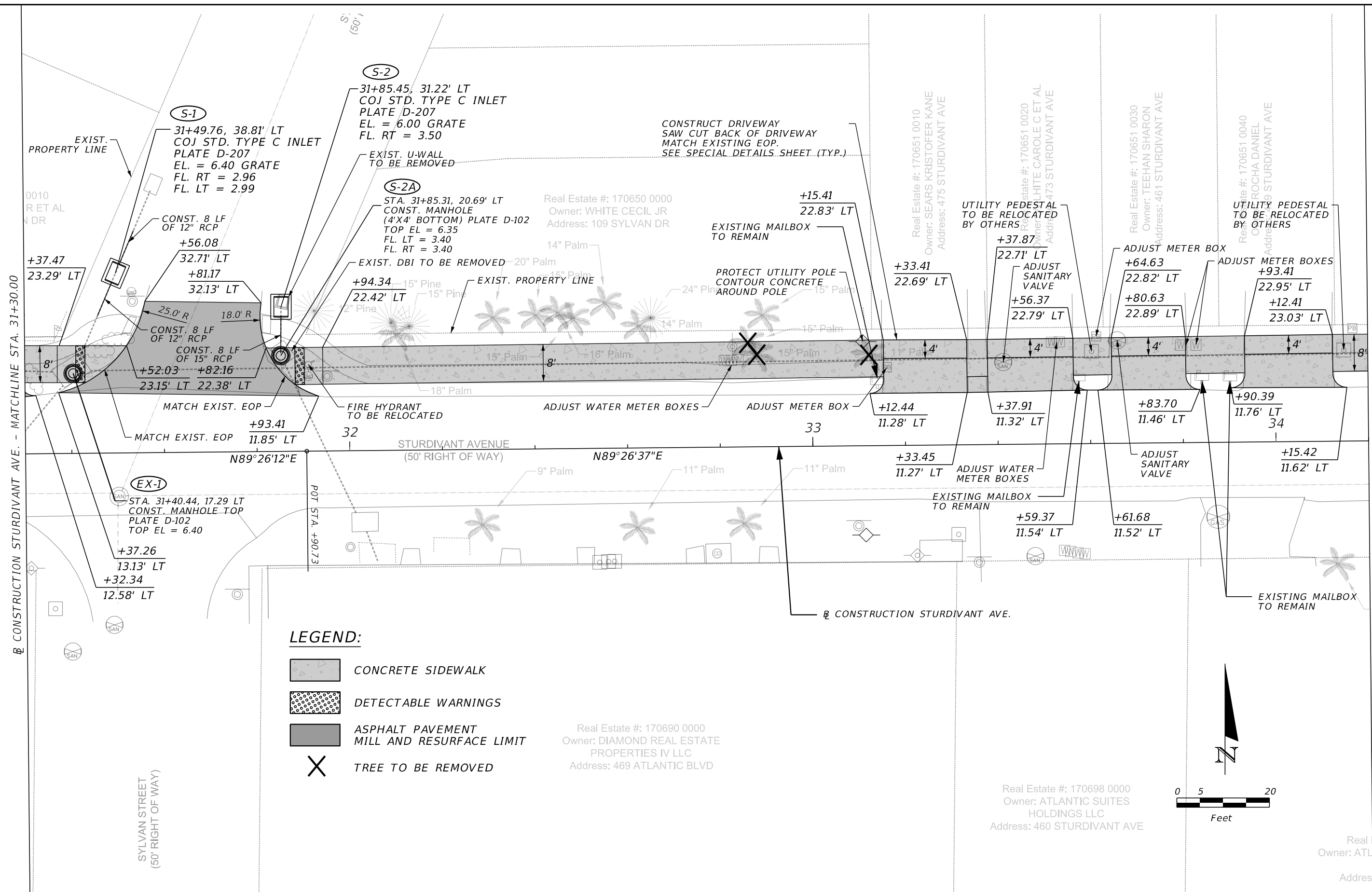
THE OFFICIAL RECORD OF THIS SHEET IS THE ELECTRONIC FILE DIGITALLY SIGNED AND SEALED UNDER RULE 61G15-23.004, F.A.C.



2/16/2024 10:21:25 AM bouca02226
I:\20 Jobs\2010022708\FDOT\DirStruct\Roadway\PLAN\RD01.dgn



REVISIONS				<div>HANSON Hanson Professional Services Inc. 8075 Gate Parkway West, Suite 204 Jacksonville, Florida 32216-3685 Offices Nationwide Engineer of Record: Brian Scott McKee, P.E. P.E. License No. 59206</div>	<div>CITY OF <i>Atlantic Beach - Florida</i> STURDIVANT AVE. SIDEWALK IMPROVEMENTS</div>	SIDEWALK PLAN	SHEET NO.
DATE	DESCRIPTION	DATE	DESCRIPTION				7

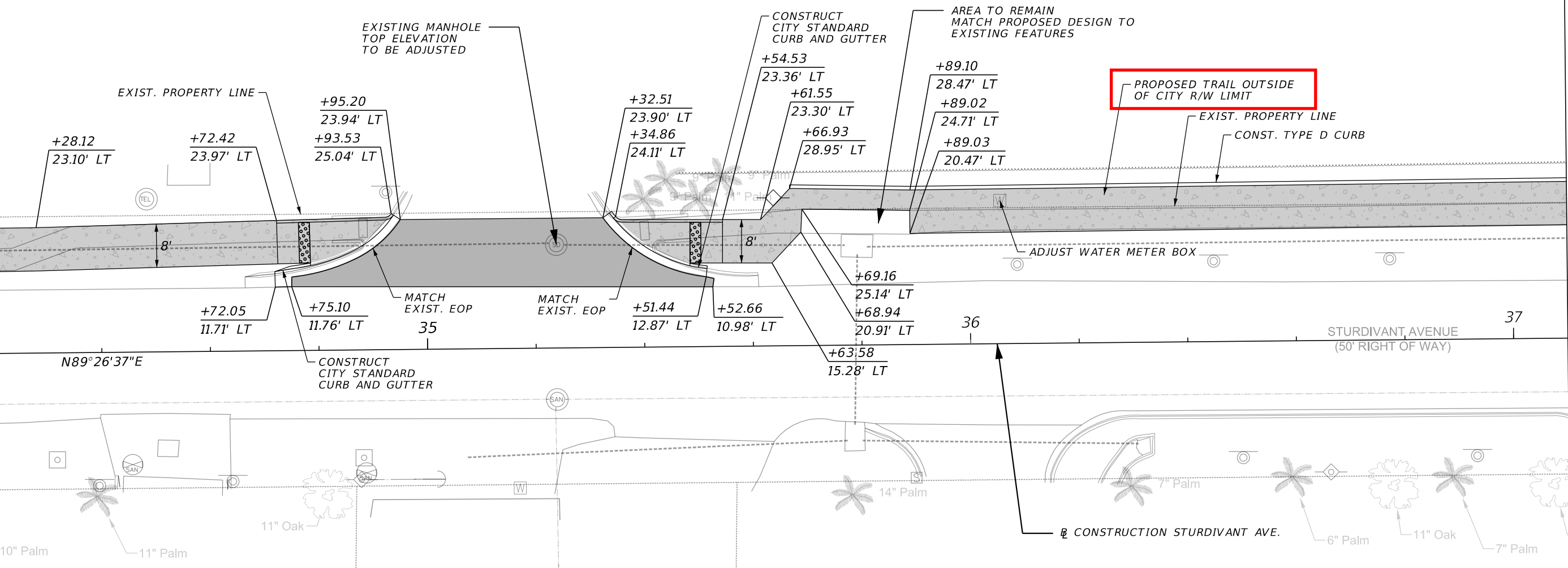


REVISIONS				<div>HANSON Hanson Professional Services Inc. 8075 Gate Parkway West, Suite 204 Jacksonville, Florida 32216-3685 Offices Nationwide Engineer of Record: Brian Scott McKee, P.E. P.E. License No. 59208</div>	<div>CITY OF <i>Atlantic Beach - Florida</i> STURDIVANT AVE. SIDEWALK IMPROVEMENTS</div>	<div><i>SIDEWALK PLAN</i></div>	SHEET NO.
DATE	DESCRIPTION	DATE	DESCRIPTION				8

2/16/2024 10:21:28 AM bouca02226
I:\20Jobs\2010022708\FDOT\DirStruct\Roadway\PLAN\RD01.dgn

CONSTRUCTION STURDIVANT AVE. - MATCHLINE STA. 34+20.00

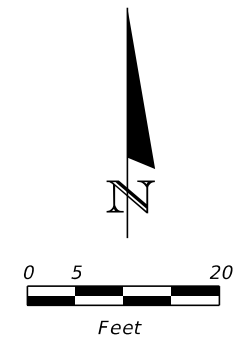
Estate #: 170691 0010
ANTIC BEACH YARD REAL
ESTATE LLC
S: 461 ATLANTIC BLVD



CONSTRUCTION STURDIVANT AVE. - MATCHLINE STA. 37+10.00

LEGEND:

- CONCRETE SIDEWALK
- DETECTABLE WARNINGS
- ASPHALT PAVEMENT
MILL AND RESURFACE LIMIT



THE OFFICIAL RECORD OF THIS SHEET IS THE ELECTRONIC FILE DIGITALLY SIGNED AND SEALED UNDER RULE 61G15-23.004, F.A.C.

REVISIONS			
DATE	DESCRIPTION	DATE	DESCRIPTION

**HANSON**
Hanson Professional Services Inc.
8075 Gate Parkway West, Suite 204
Jacksonville, Florida 32216-3685
Offices Nationwide
Engineer of Record:
Brian Scott McKee, P.E.
P.E. License No. 59206

**CITY OF**
Atlantic Beach - Florida

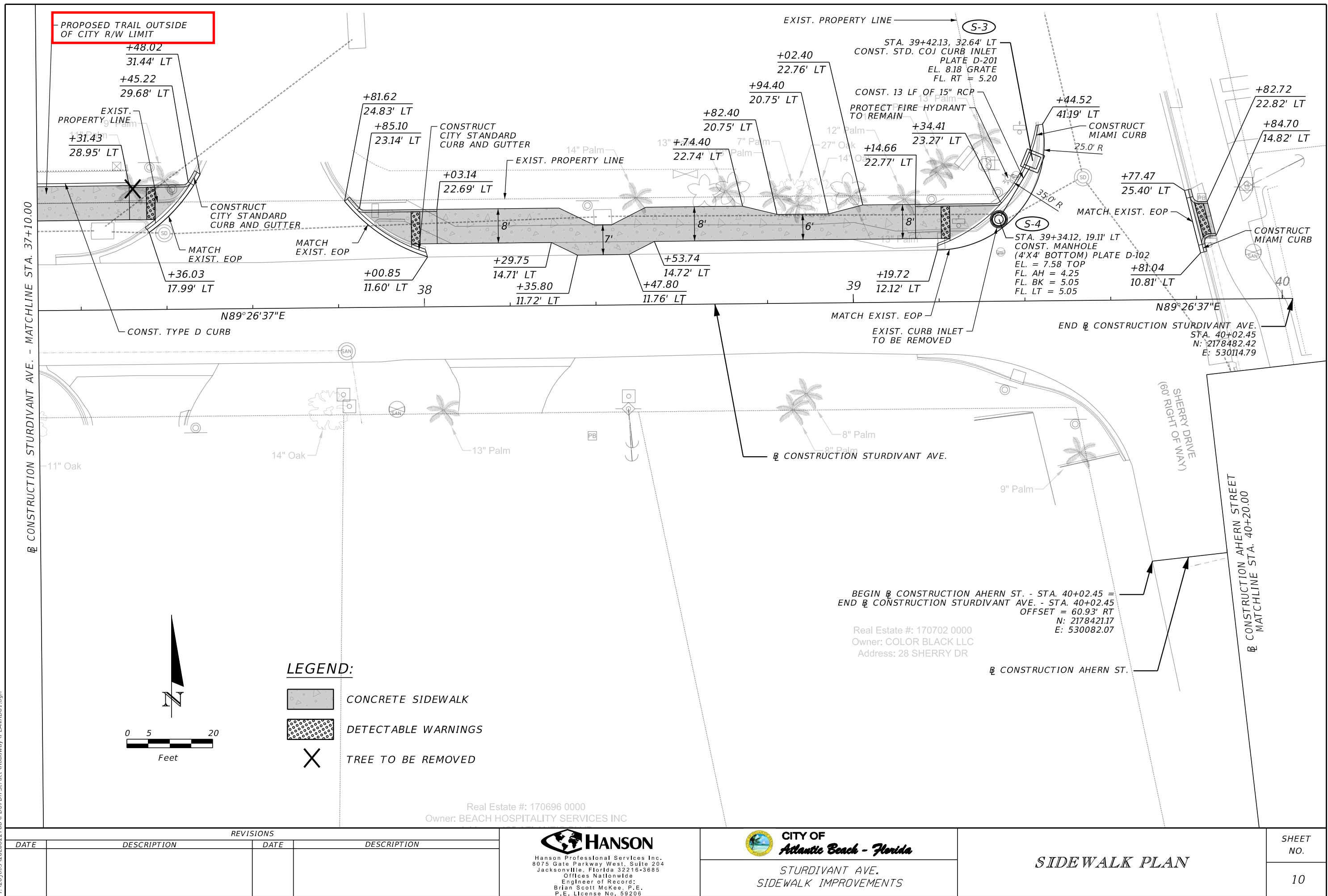
STURDIVANT AVE.
SIDEWALK IMPROVEMENTS

SIDEWALK PLAN

9

SHEET NO.
9

2/16/2024 10:21:29 AM bouca02226
I:\20Jobs\2010022708\FDOT\DirStruct\Roadway\PLAN\RD01.dgn



LEGEND:

- CONCRETE SIDEWALK
- DETECTABLE WARNINGS
- TREE TO BE REMOVED

Real Estate #: 170696 0000
Owner: BEACH HOSPITALITY SERVICES INC

HANSON
Hanson Professional Services Inc.
8075 Gate Parkway West, Suite 204
Jacksonville, Florida 32216-3685
Offices Nationwide
Engineer of Record:
Brian Scott McKee, P.E.
P.E. License No. 59206



CITY OF
Atlantic Beach - Florida

STURDIVANT AVE.
SIDEWALK IMPROVEMENTS

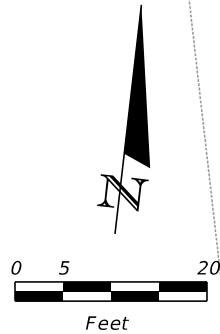
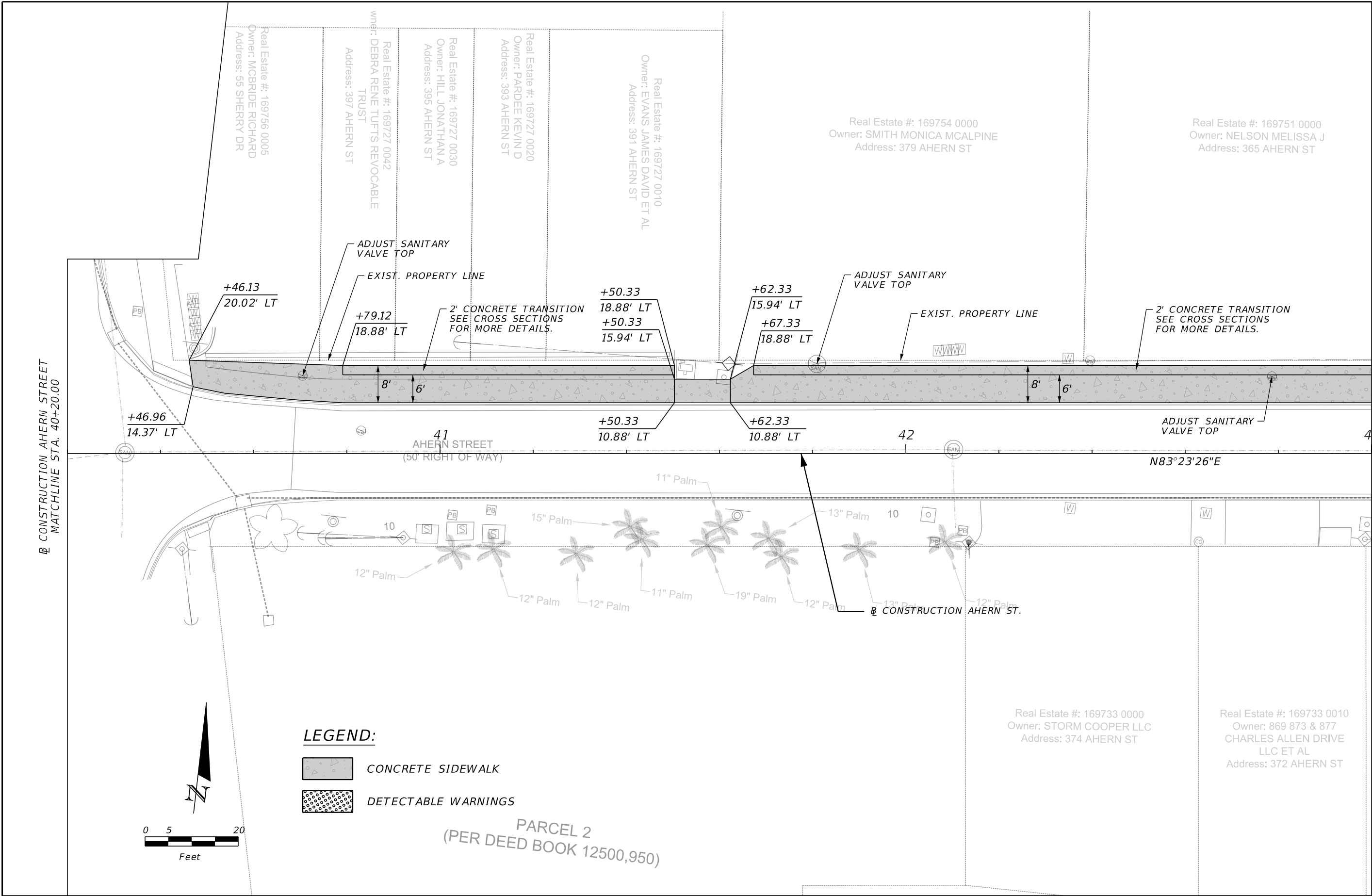
SIDEWALK PLAN

SHEET
NO.

10

THE OFFICIAL RECORD OF THIS SHEET IS THE ELECTRONIC FILE DIGITALLY SIGNED AND SEALED UNDER RULE 61G15-23.004, F.A.C.

2/16/2024 10:21:31 AM bouca02226
I:\20Jobs\2010022708\FDOT\Dir\Struct\Roadway\PLAN\RD01.dgn



LEGEND:

- CONCRETE SIDEWALK
- DETECTABLE WARNINGS

PARCEL 2
(PER DEED BOOK 12500,950)

REVISIONS			
DATE	DESCRIPTION	DATE	DESCRIPTION

HANSON
Hanson Professional Services Inc.
8075 Gate Parkway West, Suite 204
Jacksonville, Florida 32216-3685
Offices Nationwide
Engineer of Record:
Brian Scott McKee, P.E.
P.E. License No. 59206

CITY OF
Atlantic Beach - Florida

STURDIVANT AVE.
SIDEWALK IMPROVEMENTS

SIDEWALK PLAN

SHEET
NO.

11

2/16/2024 10:21:32 AM bouca02226
I:\20Jobs\2010022708\FDOT\Dir\Struct\Roadway\PLAN\RD01.dgn

CONSTRUCTION AHERN STREET - MATCHLINE STA. 43+00.00

CONSTRUCTION AHERN STREET - MATCHLINE STA. 45+90.00

2' CONCRETE TRANSITION
SEE CROSS SECTIONS
FOR MORE DETAILS.

1' CONCRETE TRANSITION
SEE CROSS SECTIONS
FOR MORE DETAILS.

Real Estate #: 169726 1005
Owner: VIA MARE LLC
Address: 0 AHERN ST

Real Estate #: 169726 1110
Owner: MANSUR KADIR
Address: 319 AHERN ST

Real Estate #: 169730 0005
Owner: NSHORE LLC
Address: 363 ATLANTIC BLVD

+06.69
18.89' LT
+34.89
18.52' LT
+10.09
16.90' LT

CONSTRUCT
HEADER CURB
TYPE D
+44.03
18.53' LT

+83.91
18.61' LT

CONSTRUCT
HEADER CURB
TYPE D
+92.93
18.61' LT

+33.20
18.66' LT

CONSTRUCT
HEADER CURB
TYPE D
+42.67
18.68' LT

EXIST.
PROPERTY LINE
+82.02
18.81' LT

CONSTRUCT
HEADER CURB
TYPE D
+90.32
18.72' LT

+51.53
19.37' LT
+44.06
17.26' LT
+40.36
17.26' LT

+56.40
19.44' LT
+57.06
19.25' LT

ADJUST SANITARY
VALVE TOP

ADJUST SANITARY
VALVE TOP

ADJUST SANITARY
VALVE TOP

N83°23'26"E

AHERN STREET
(40' RIGHT OF WAY)

11" Palm

10" Palm

CONSTRUCTION AHERN ST.

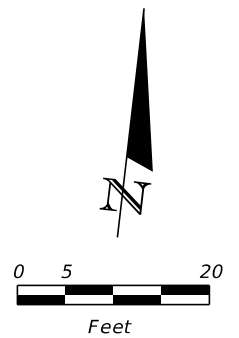
LEGEND:



CONCRETE SIDEWALK



DETECTABLE WARNINGS



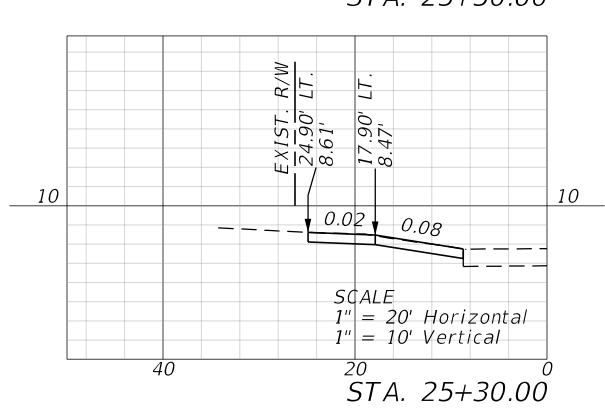
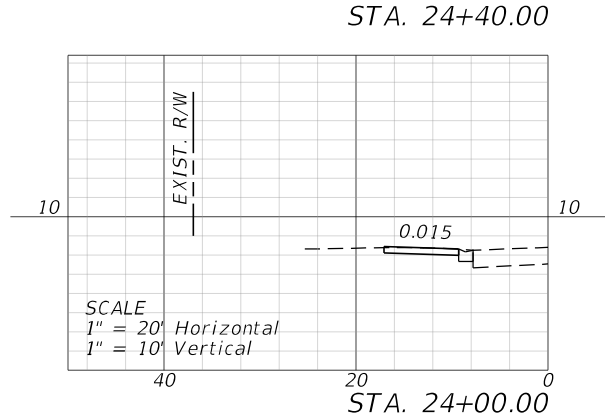
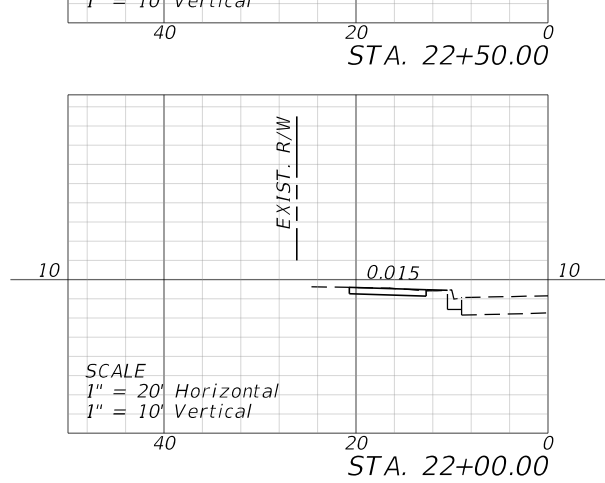
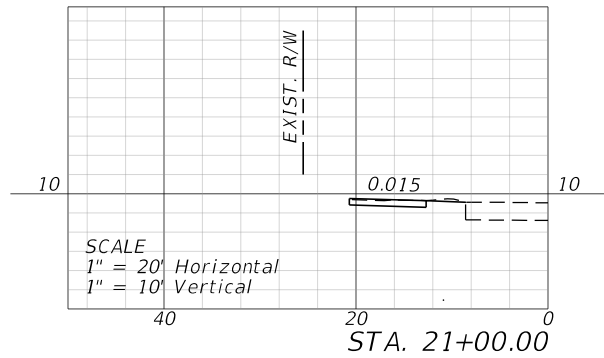
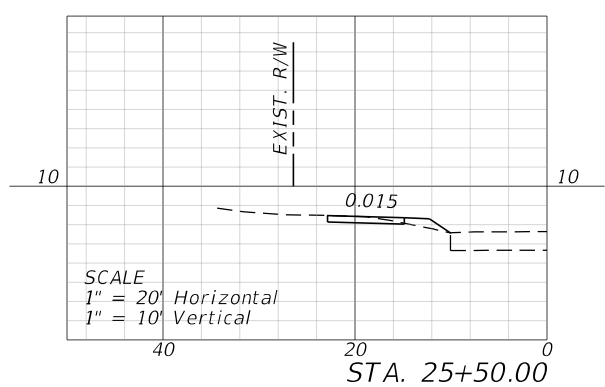
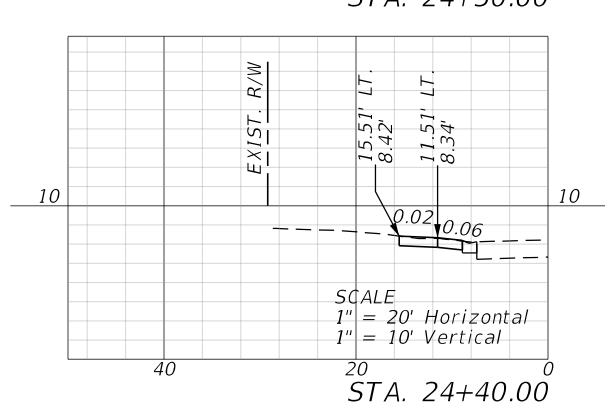
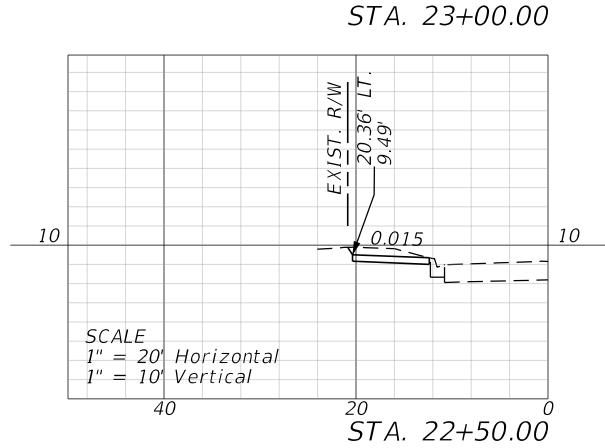
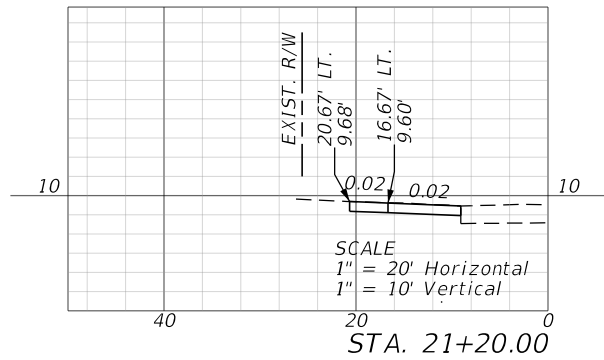
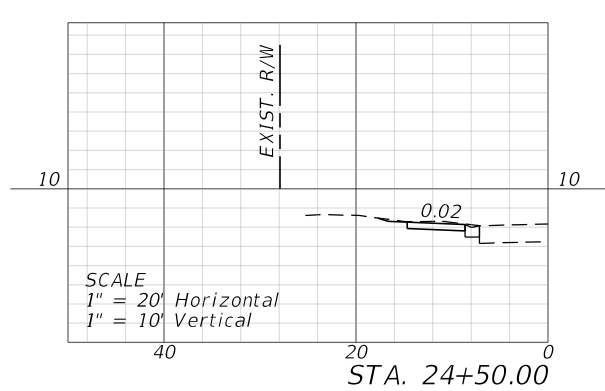
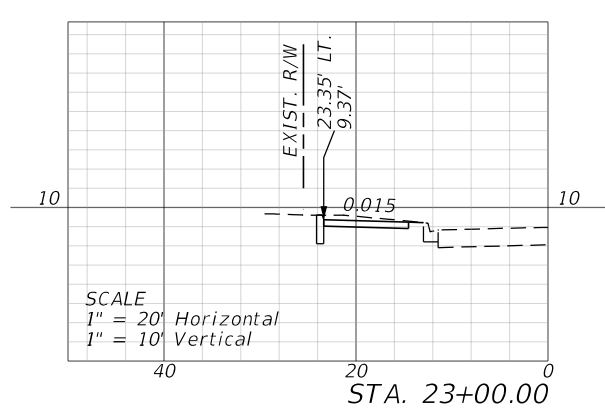
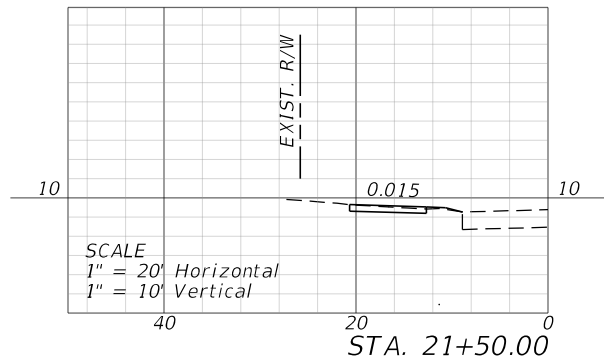
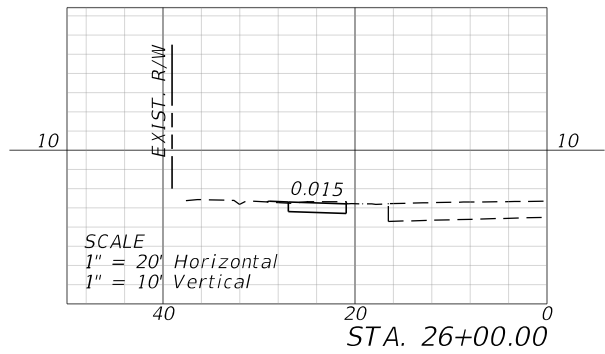
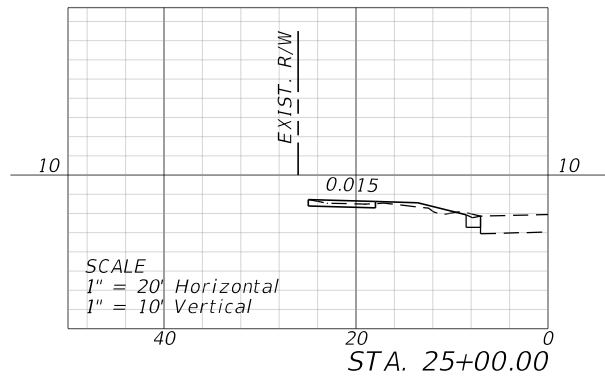
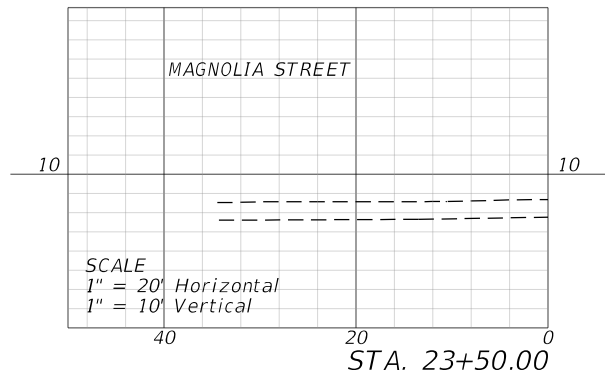
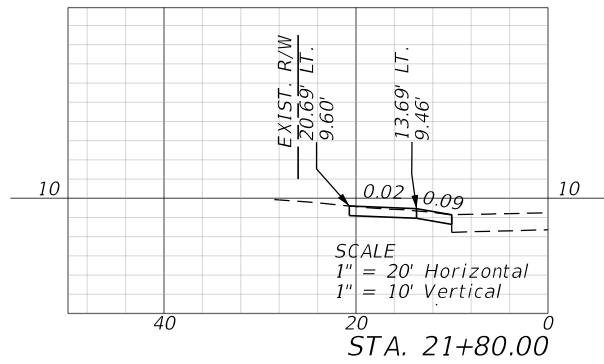
REVISIONS			
DATE	DESCRIPTION	DATE	DESCRIPTION



SIDEWALK PLAN

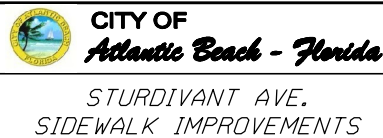
SHEET
NO.
12

2/16/2024 8:18:55 AM bouca02226
I:\20Jobs\2010022708\FDOT\DrawStruct\Roadway\RD\XSRD01.dgn



STURDIVANT AVENUE

REVISIONS			
DATE	DESCRIPTION	DATE	DESCRIPTION

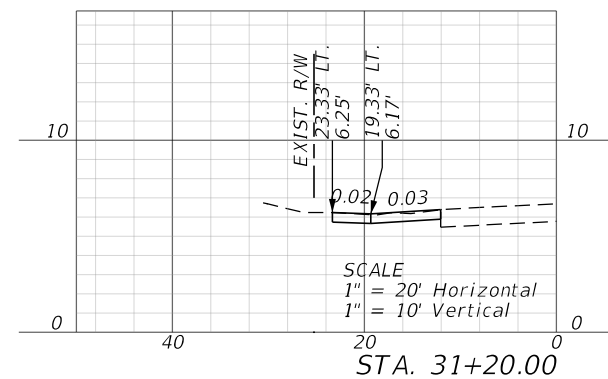
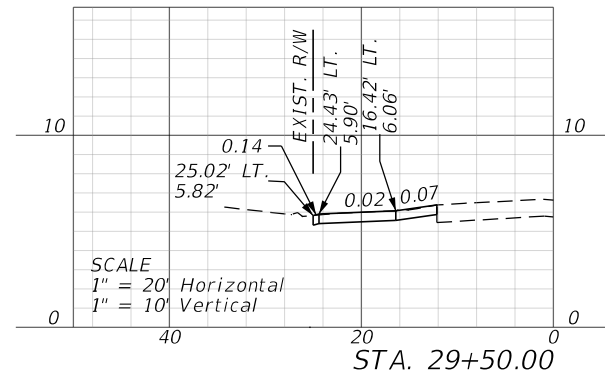
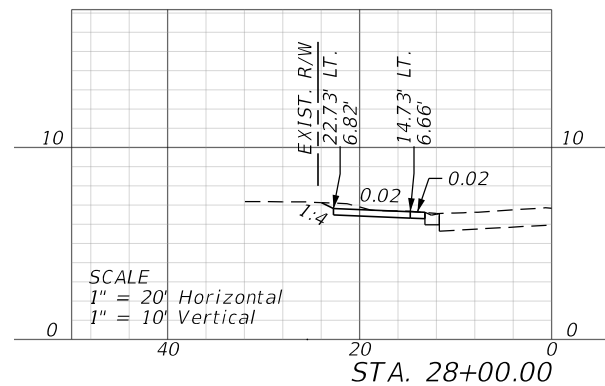
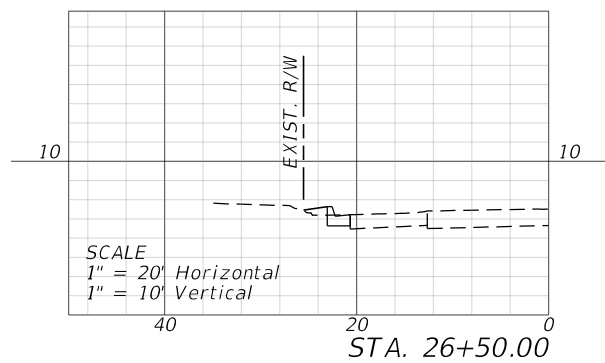
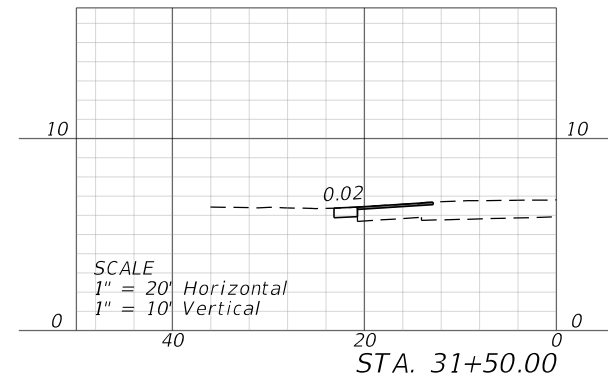
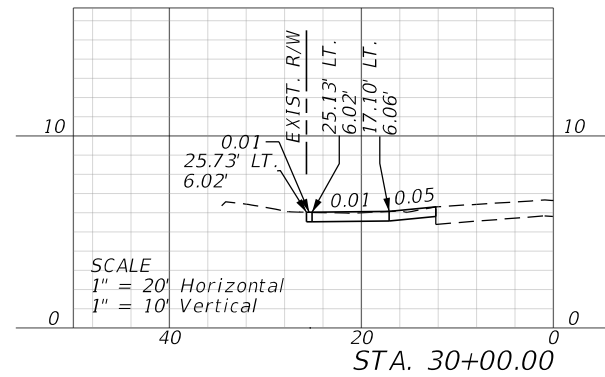
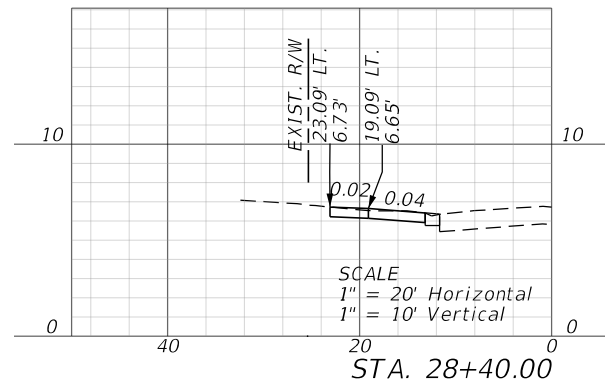
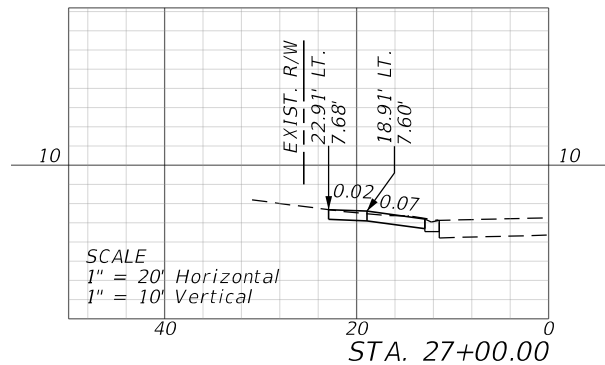
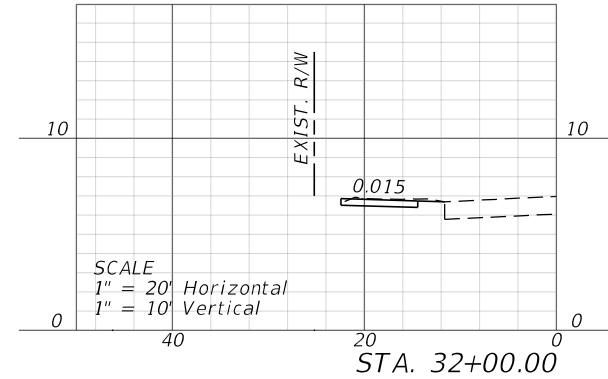
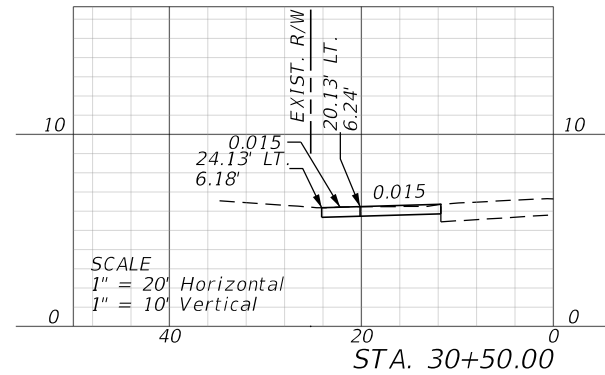
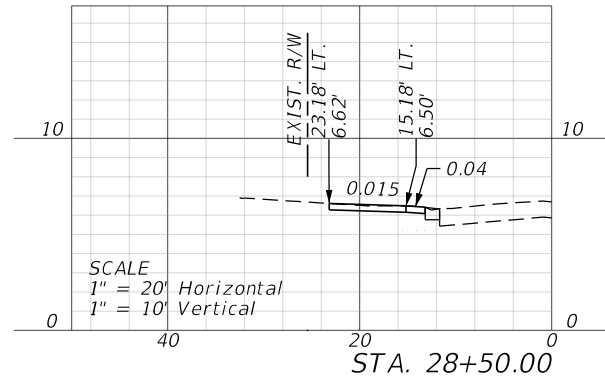
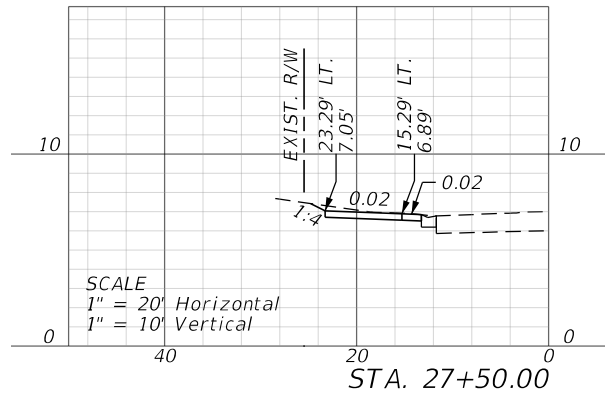
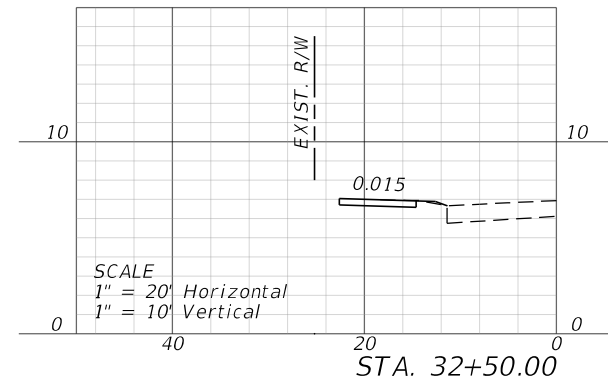
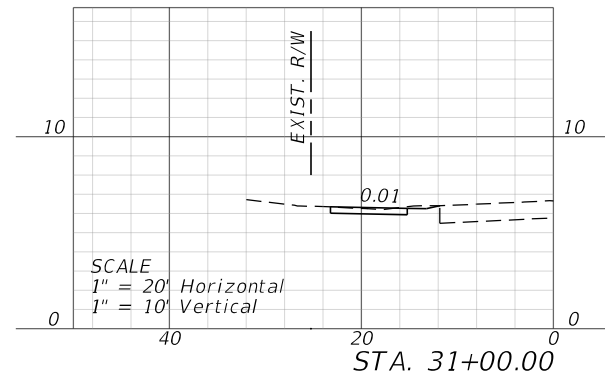
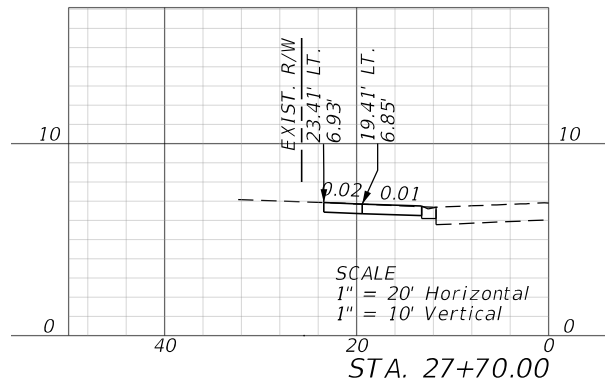


CROSS SECTIONS

SHEET
NO.
14

THE OFFICIAL RECORD OF THIS SHEET IS THE ELECTRONIC FILE DIGITALLY SIGNED AND SEALED UNDER RULE 61G15-23.004, F.A.C.

2/15/2024 9:11:51 AM bouca02226
I:\20Jobs\2010022708\FDOT\Dir\Struct\Roadway\RD\XSRD01.dgn



STURDIVANT AVENUE

REVISIONS			
DATE	DESCRIPTION	DATE	DESCRIPTION

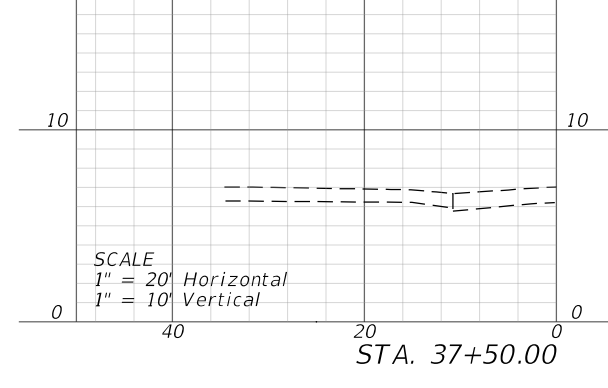
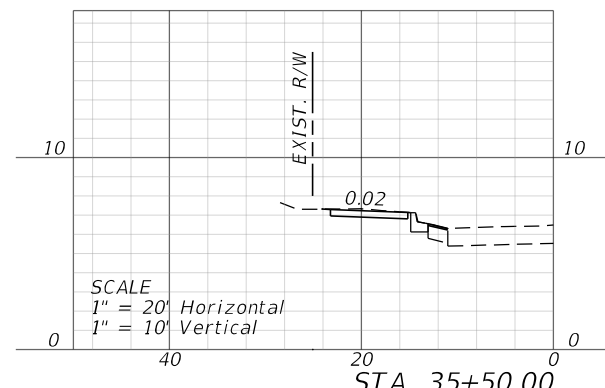
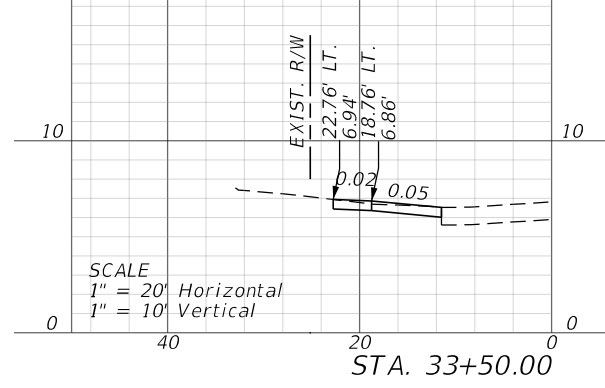
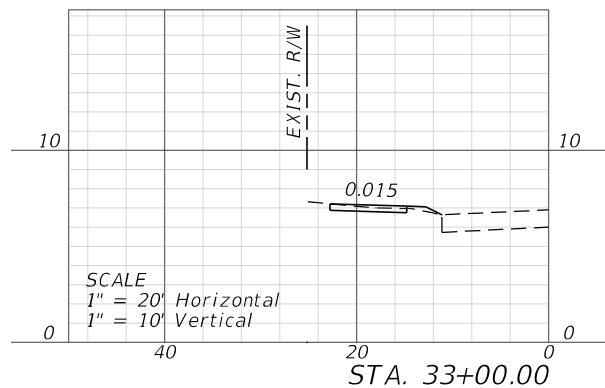
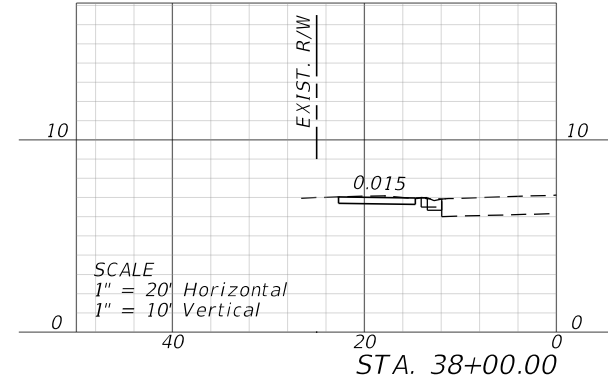
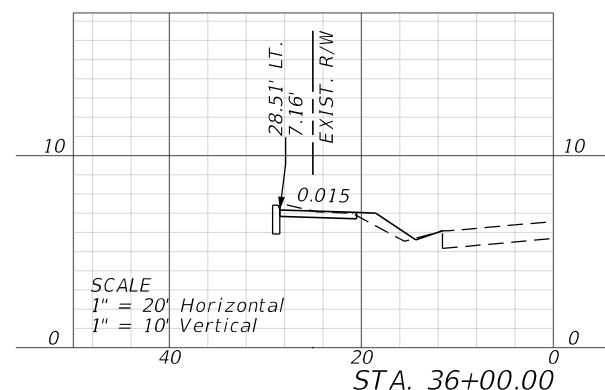
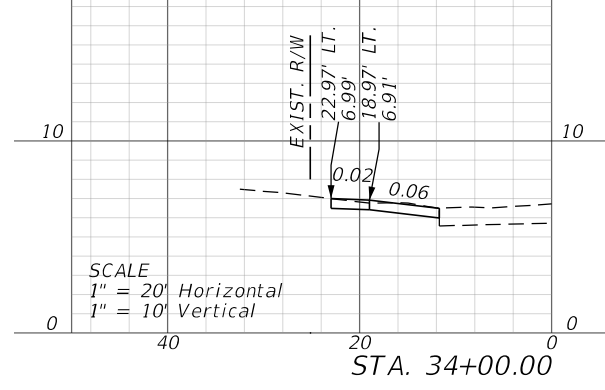
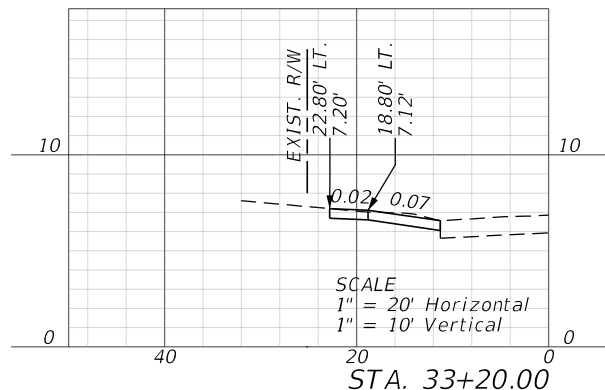
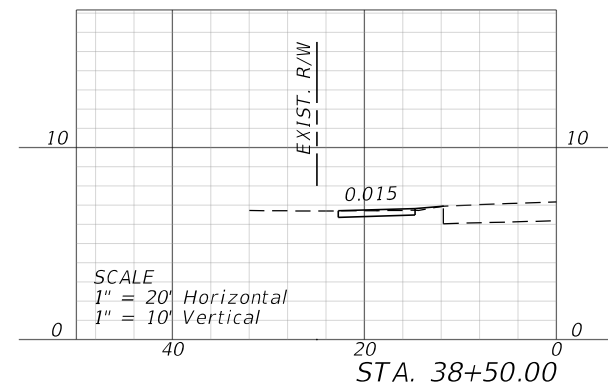
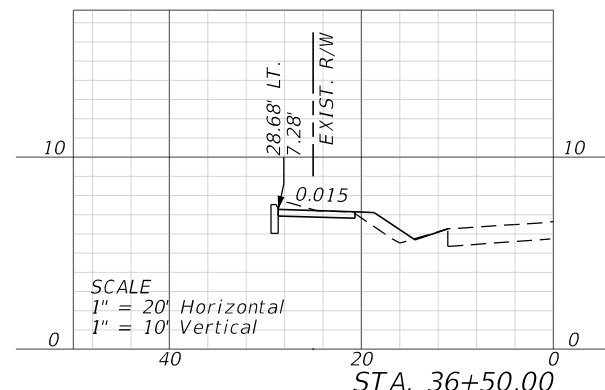
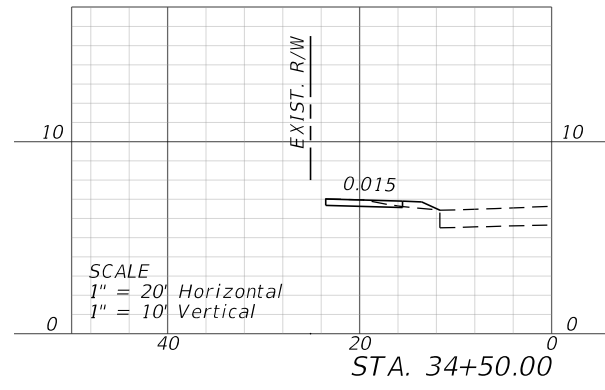
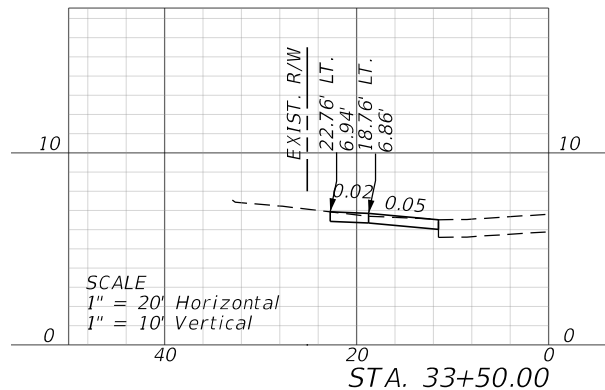
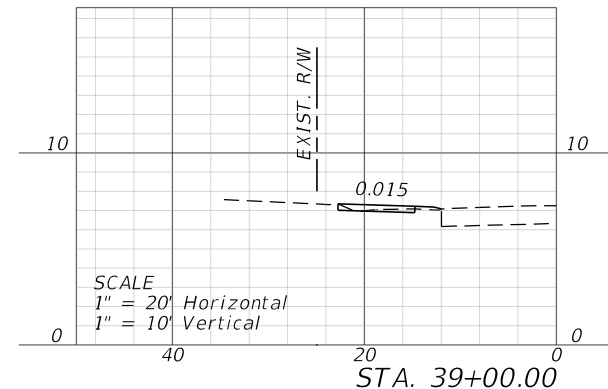
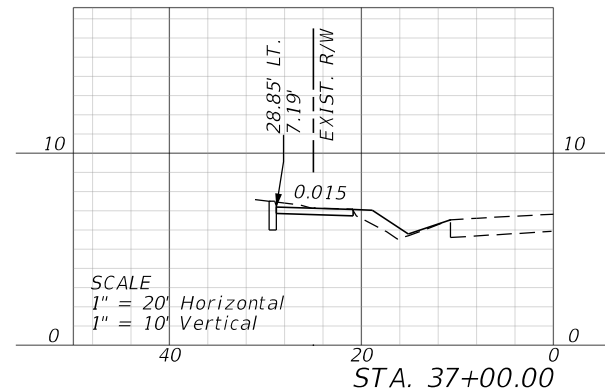
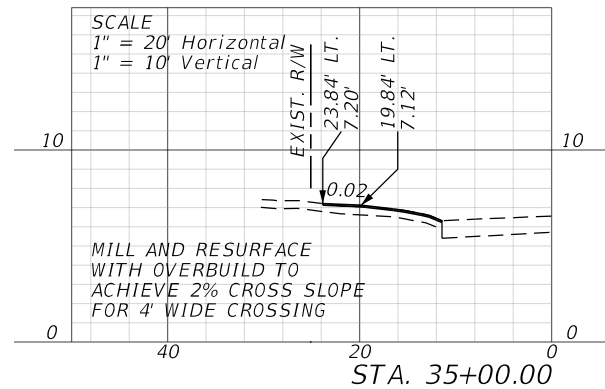
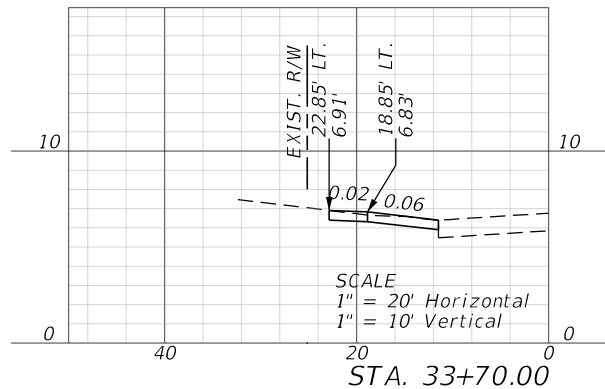


CROSS SECTIONS

SHEET
NO.
15

THE OFFICIAL RECORD OF THIS SHEET IS THE ELECTRONIC FILE DIGITALLY SIGNED AND SEALED UNDER RULE 61G15-23.004, F.A.C.

2/15/2024 9:12:10 AM bouca02226
I:\20Jobs\2010022708\FDOT\Dir\Struct\Roadway\RD\XSRD01.dgn



STURDIVANT AVENUE

REVISIONS			
DATE	DESCRIPTION	DATE	DESCRIPTION

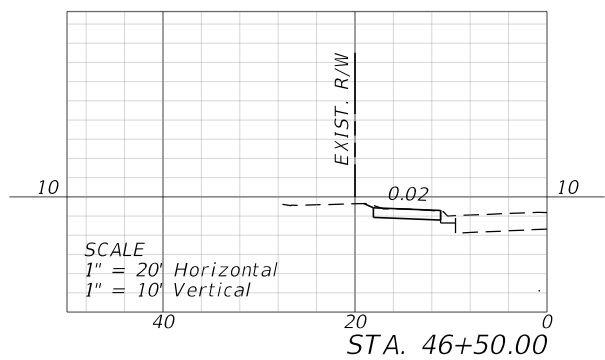
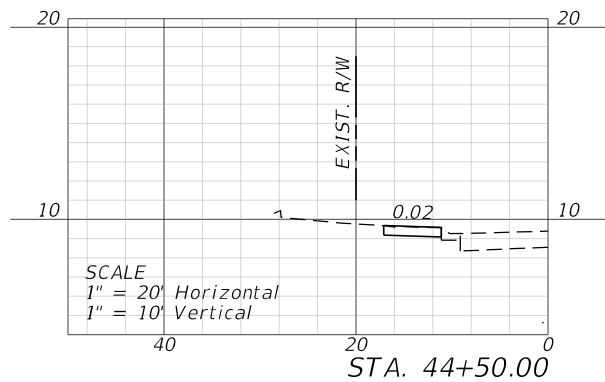
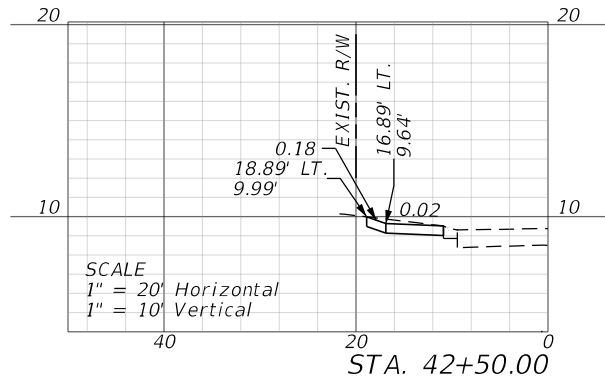
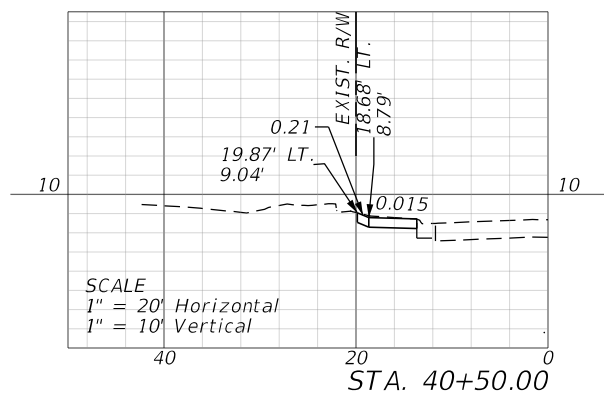
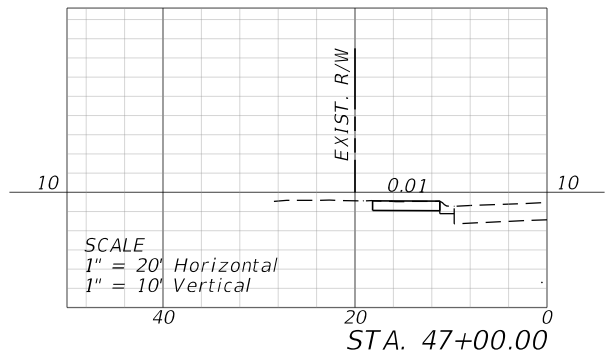
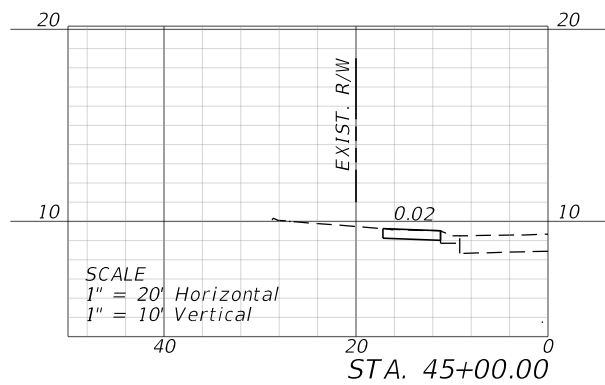
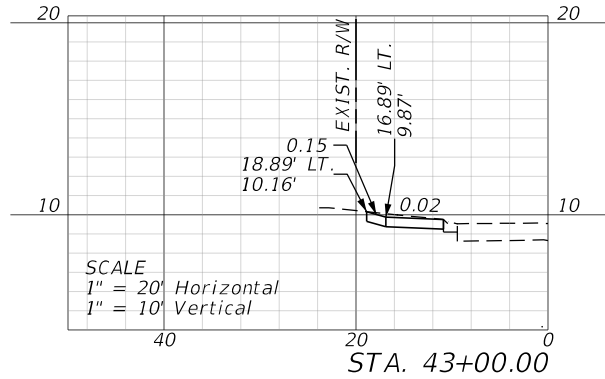
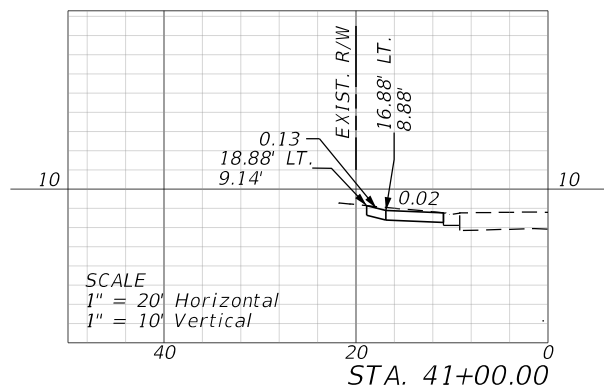
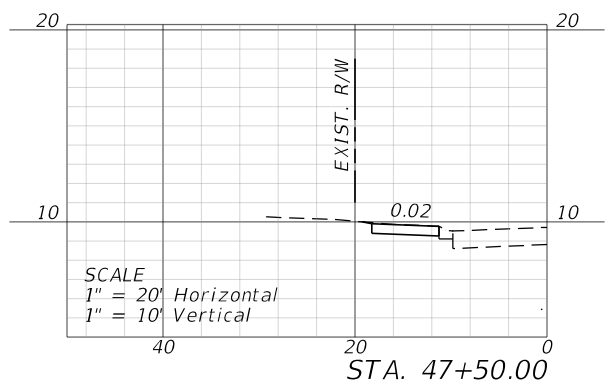
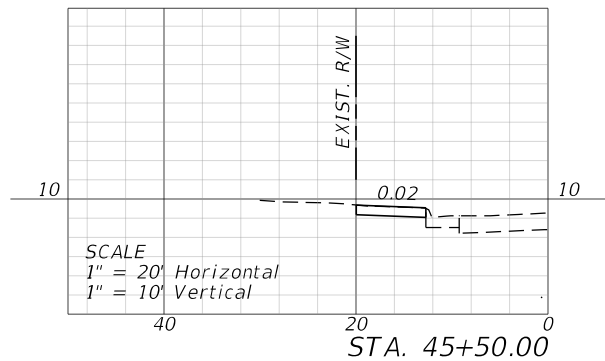
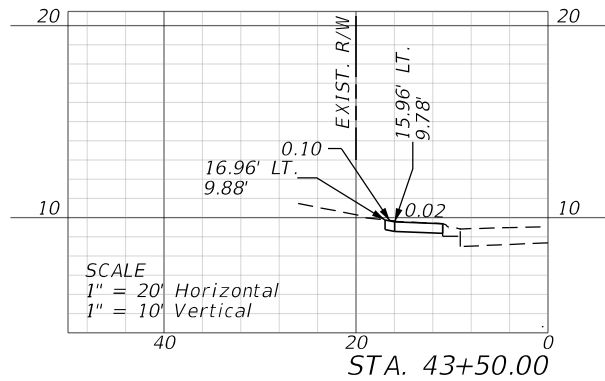
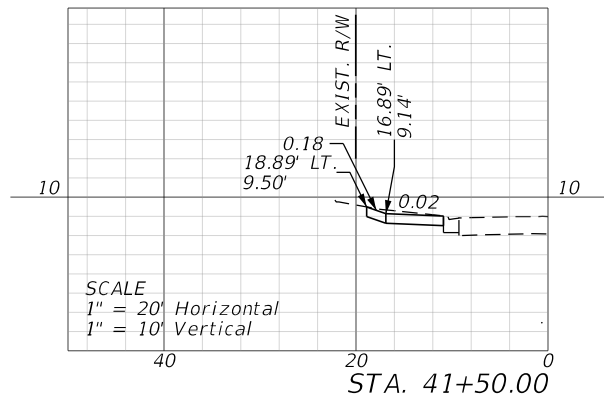
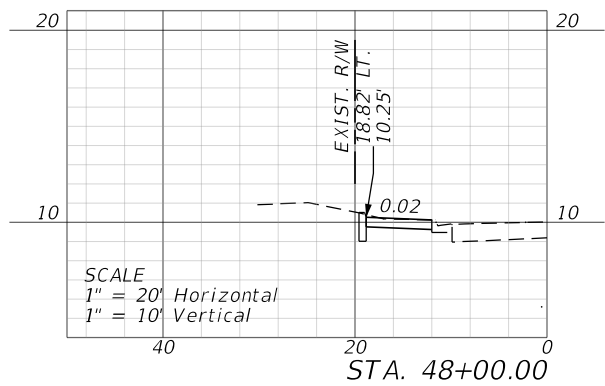
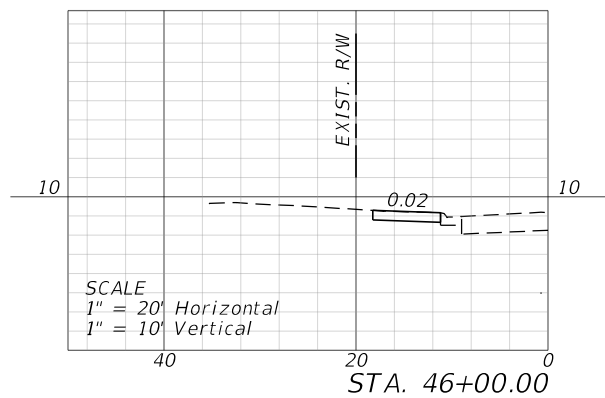
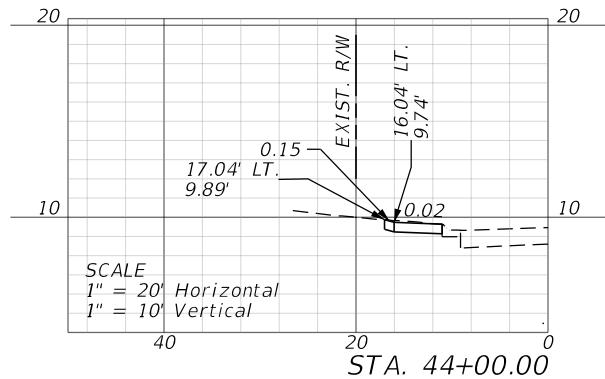
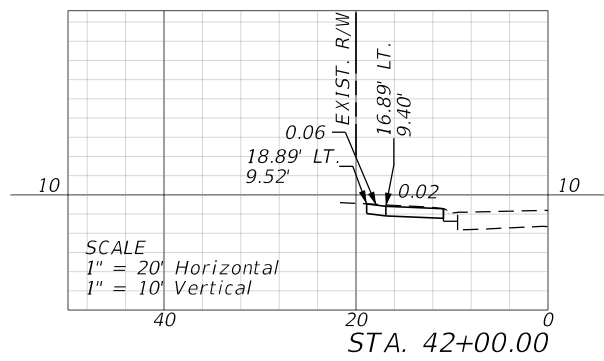


CROSS SECTIONS

SHEET
NO.
16

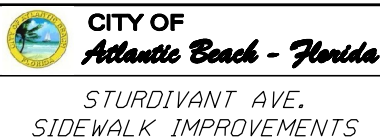
THE OFFICIAL RECORD OF THIS SHEET IS THE ELECTRONIC FILE DIGITALLY SIGNED AND SEALED UNDER RULE 61G15-23.004, F.A.C.

2/15/2024 9:12:30 AM bouca02226
I:\20Jobs\2010022708\FDOT\Dir\Struct\Roadway\RD\XSRD01.dgn



AHERN STREET

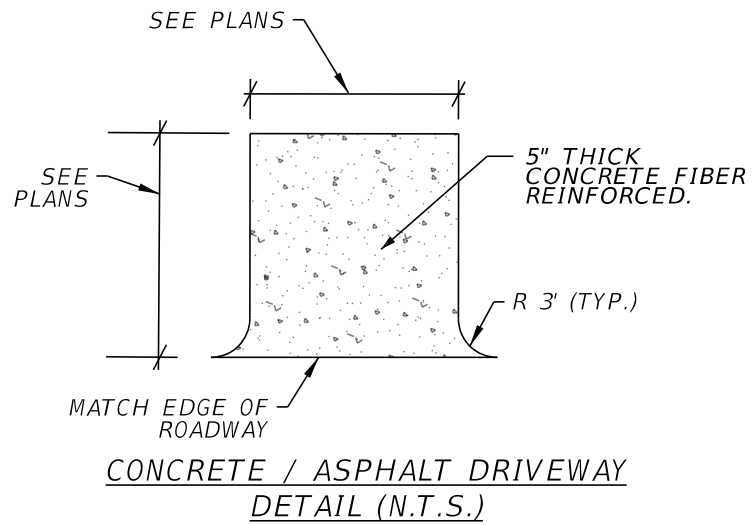
REVISIONS			
DATE	DESCRIPTION	DATE	DESCRIPTION



CROSS SECTIONS

SHEET NO. 17

THE OFFICIAL RECORD OF THIS SHEET IS THE ELECTRONIC FILE DIGITALLY SIGNED AND SEALED UNDER RULE 61G15-23.004, F.A.C.



2/15/2024 9:12:36 AM bouca02226
I:\20Jobs\2010022708\FDOT\DirStruct\Roadway\DRPRR001.dgn

REVISIONS			
DATE	DESCRIPTION	DATE	DESCRIPTION

**HANSON**

Hanson Professional Services Inc.
8075 Gate Parkway West, Suite 204
Jacksonville, Florida 32216-3685
Offices Nationwide
Engineer of Record:
Brian Scott McKee, P.E.
P.E. License No. 59206

**CITY OF**
Atlantic Beach - Florida

STURDIVANT AVE.
SIDEWALK IMPROVEMENTS

<i>SPECIAL DETAILS</i>	SHEET NO.
	18

THE OFFICIAL RECORD OF THIS SHEET IS THE ELECTRONIC FILE DIGITALLY SIGNED AND SEALED UNDER RULE 61G15-23.004, F.A.C.

TRAFFIC CONTROL GENERAL NOTES

1. THE EXISTING POSTED REGULATORY SPEED LIMIT SHALL BE MAINTAINED THROUGHOUT CONSTRUCTION.
2. PLACE PORTABLE CHANGEABLE MESSAGE SIGN ON EACH PROJECT APPROACH ALONG STURDIVANT AVENUE AND AHERN STREET. PCMS SHALL BE PLACED 14 DAYS PRIOR TO CONSTRUCTION AND 500' IN ADVANCE OF THE FIRST WARNING SIGN.

TWO WEEKS PRIOR TO CONSTRUCTION
PCMS MESSAGE SHALL DISPLAY:

R	O	A	D				
W	O	R	K				

PCMS MESSAGE 1

B	E	G	I	N	S		
X	X	-	X	X	-	X	X

PCMS MESSAGE 2

DURING CONSTRUCTION, PCMS MESSAGE
SHALL DISPLAY THE FOLLOWING:

R	O	A	D				
W	O	R	K				
A	H	E	A	D			

PCMS MESSAGE 1

OR

L	A	N	E				
C	L	O	S	U	R	E	S
A	H	E	A	D			

PCMS MESSAGE 1

U	S	E					
C	A	U	T	I	O	N	

PCMS MESSAGE 2

OR

E	X	P	E	C	T		
D	E	L	A	Y	S		

PCMS MESSAGE 2

2/15/2024 9:12:41 AM bouca02226 I:\20Jobs\2010022708\FDOT\Dir\Struct\Roadway\TCPLRD01.dgn

REVISIONS			
DATE	DESCRIPTION	DATE	DESCRIPTION

**HANSON**

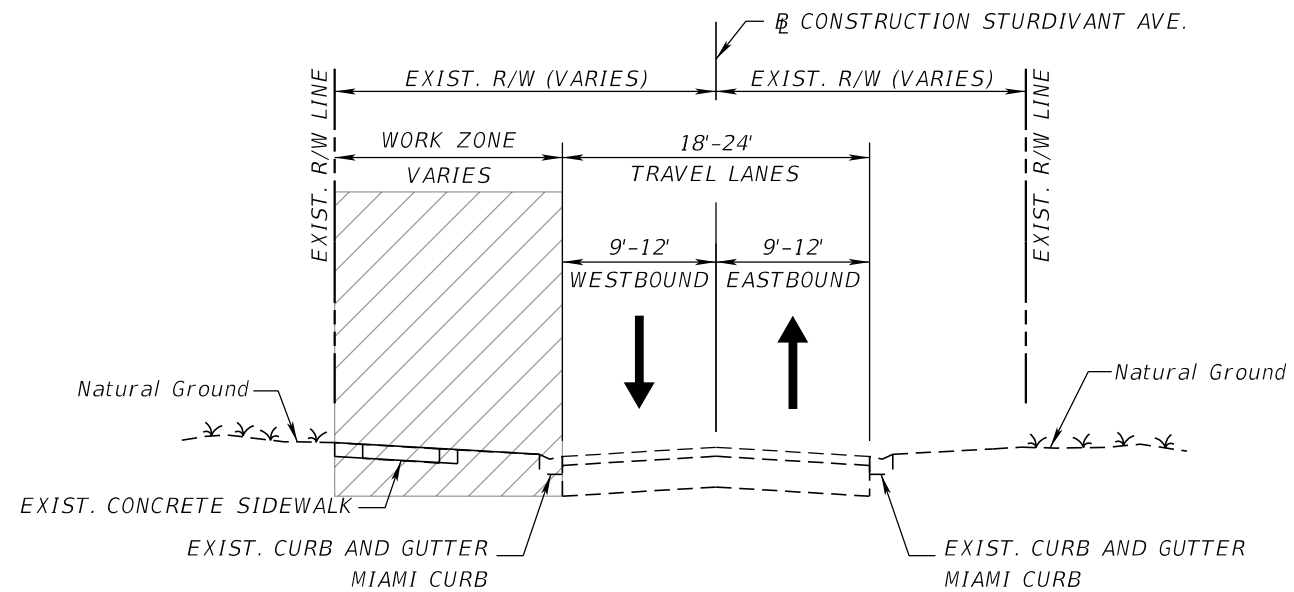
Hanson Professional Services Inc.
8075 Gate Parkway West, Suite 204
Jacksonville, Florida 32216-3685
Offices Nationwide
Engineer of Record:
Brian Scott McKee, P.E.
P.E. License No. 59206

**CITY OF**
Atlantic Beach - Florida

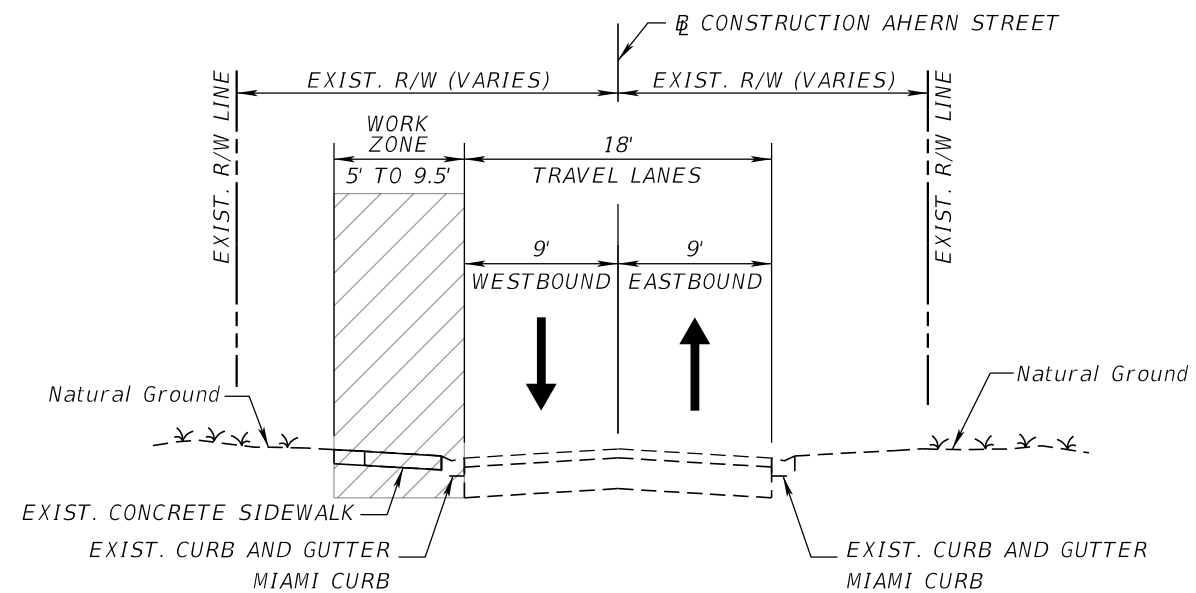
STURDIVANT AVE.
SIDEWALK IMPROVEMENTS

TRAFFIC CONTROL PLAN

THE OFFICIAL RECORD OF THIS SHEET IS THE ELECTRONIC FILE DIGITALLY SIGNED AND SEALED UNDER RULE 61G15-23.004, F.A.C.



TTC TYPICAL SECTION I
STURDIVANT AVENUE
STA. 20+08.60 TO STA. 39+84.70




TTC TYPICAL SECTION II
AHERN STREET
STA. 40+46.13 TO STA. 48+17.61

2/15/2024 9:12:42 AM bouca02226 I:\20Jobs\2010022708\FDOT\DirStruct\Roadway\TCLRD01.dgn

REVISIONS			
DATE	DESCRIPTION	DATE	DESCRIPTION



HANSON
 Hanson Professional Services Inc.
 8075 Gate Parkway West, Suite 204
 Jacksonville, Florida 32216-3685
 Offices Nationwide
 Engineer of Record:
 Brian Scott McKee, P.E.
 P.E. License No. 59206



CITY OF
Atlantic Beach - Florida

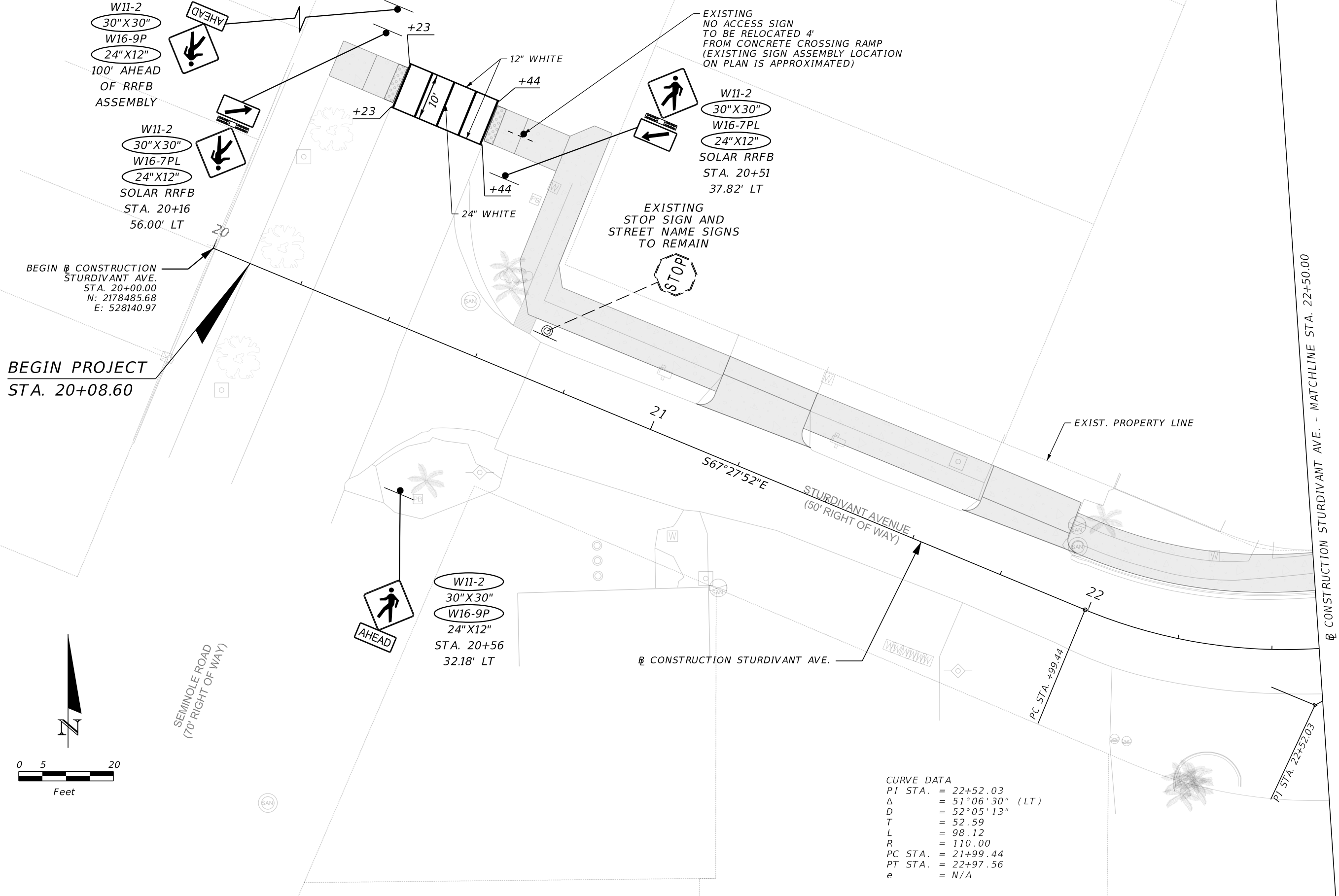
STURDIVANT AVE.
 SIDEWALK IMPROVEMENTS

TRAFFIC CONTROL PLAN

SHEET NO.
20

THE OFFICIAL RECORD OF THIS SHEET IS THE ELECTRONIC FILE DIGITALLY SIGNED AND SEALED UNDER RULE 61G15-23.004, F.A.C.

2/16/2024 8:19:50 AM bouca02226
I:\20Jobs\2010022708\FDOT\Dir\Struct\Roadway\PLAN\RD01 - SPL.dgn

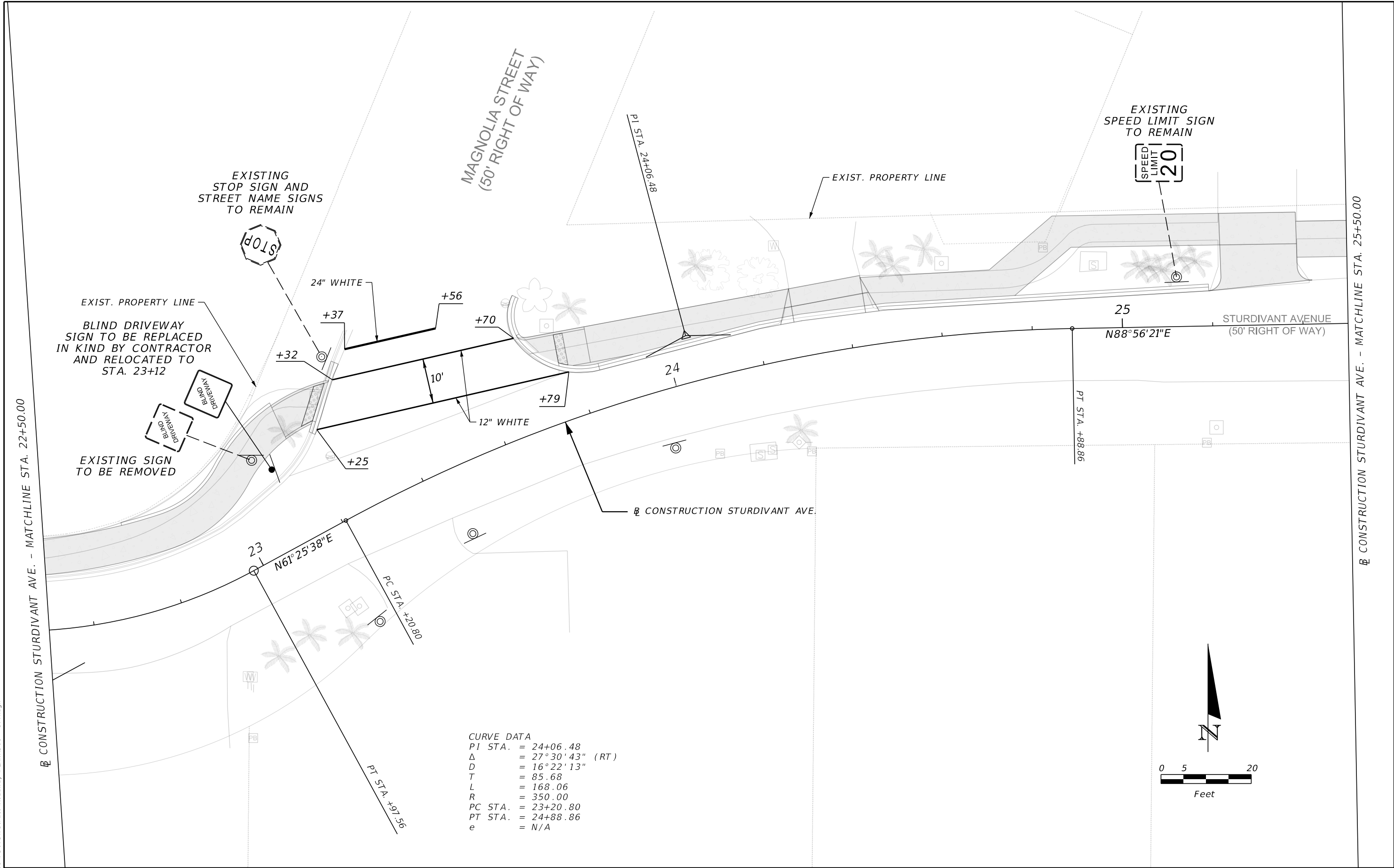


CURVE DATA	
PI STA.	= 22+52.03
Δ	= 51°06'30" (LT)
D	= 52°05'13"
T	= 52.59
L	= 98.12
R	= 110.00
PC STA.	= 21+99.44
PT STA.	= 22+97.56
e	= N/A

REVISIONS				 Hanson Professional Services Inc. 8075 Gate Parkway West, Suite 204 Jacksonville, Florida 32216-3685 Offices Nationwide Engineer of Record: Brian Scott McKee, P.E. P.E. License No. 59206	 CITY OF <i>Atlantic Beach - Florida</i> STURDIVANT AVE. SIDEWALK IMPROVEMENTS	SIGNING AND PAVEMENT MARKING PLAN	SHEET NO.
DATE	DESCRIPTION	DATE	DESCRIPTION				21

THE OFFICIAL RECORD OF THIS SHEET IS THE ELECTRONIC FILE DIGITALLY SIGNED AND SEALED UNDER RULE 61G15-23.004, F.A.C.

2/16/2024 8:19:51 AM bouca02226
I:\20Jobs\2010022708\FDOT\Dir\Struct\Roadway\PLAN\RD01 - SPH.dgn



REVISIONS			
DATE	DESCRIPTION	DATE	DESCRIPTION

**HANSON**
Hanson Professional Services Inc.
8075 Gate Parkway West, Suite 204
Jacksonville, Florida 32216-3685
Offices Nationwide
Engineer of Record:
Brian Scott McKee, P.E.
P.E. License No. 59206

**CITY OF**
Atlantic Beach - Florida

STURDIVANT AVE.
SIDEWALK IMPROVEMENTS

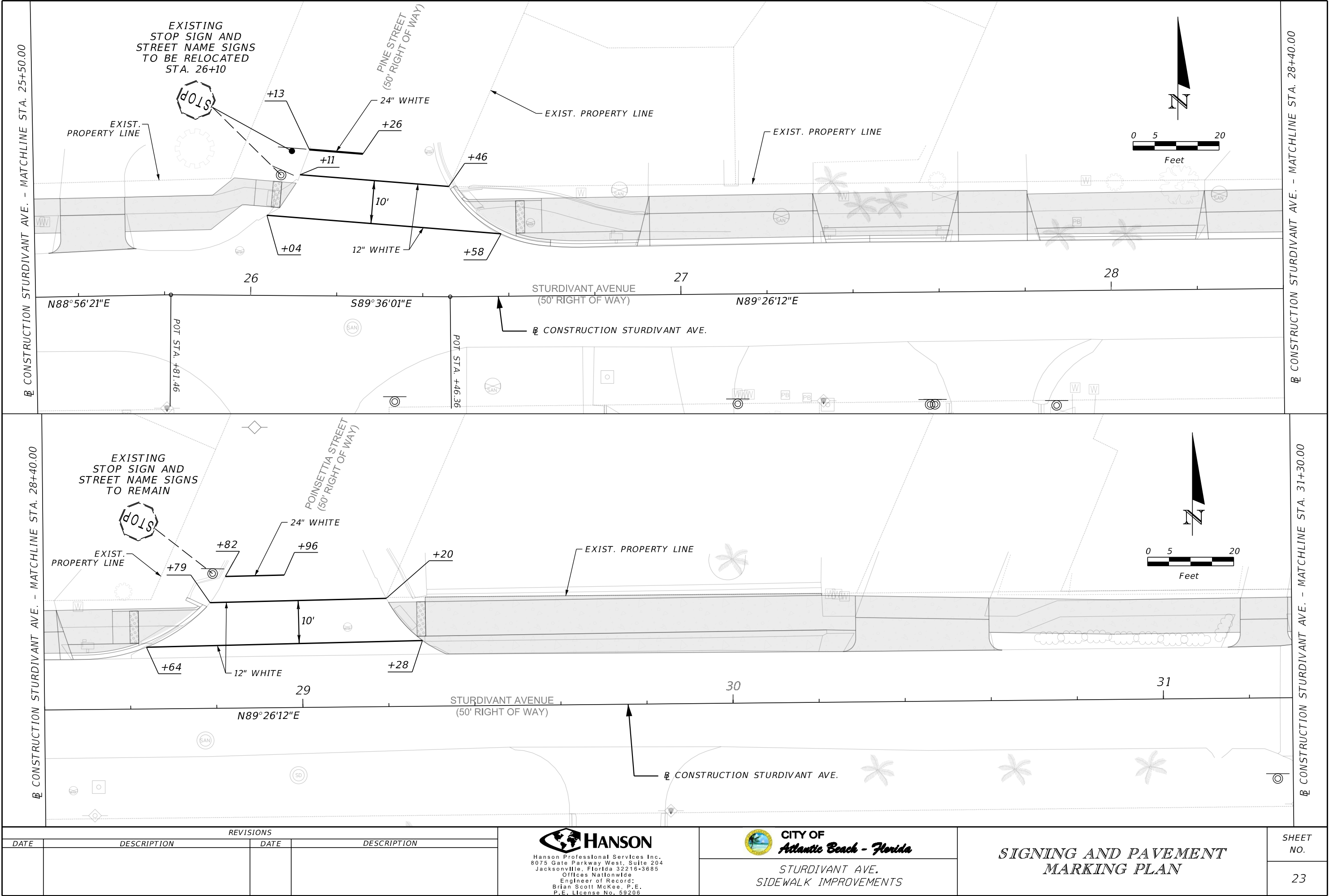
SIGNING AND PAVEMENT
MARKING PLAN

SHEET
NO.

22

THE OFFICIAL RECORD OF THIS SHEET IS THE ELECTRONIC FILE DIGITALLY SIGNED AND SEALED UNDER RULE 61G15-23.004, F.A.C.

2/15/2024 9:13:23 AM bouca02226
I:\20Jobs\2010022708\FDOT\Dir\Struct\Roadway\PLAN\RD01 - SPL.dgn



REVISIONS			
DATE	DESCRIPTION	DATE	DESCRIPTION

**HANSON**

Hanson Professional Services Inc.
8075 Gate Parkway West, Suite 204
Jacksonville, Florida 32216-3685
Offices Nationwide
Engineer of Record:
Brian Scott McKee, P.E.
P.E. License No. 59206

**CITY OF**
Atlantic Beach - Florida

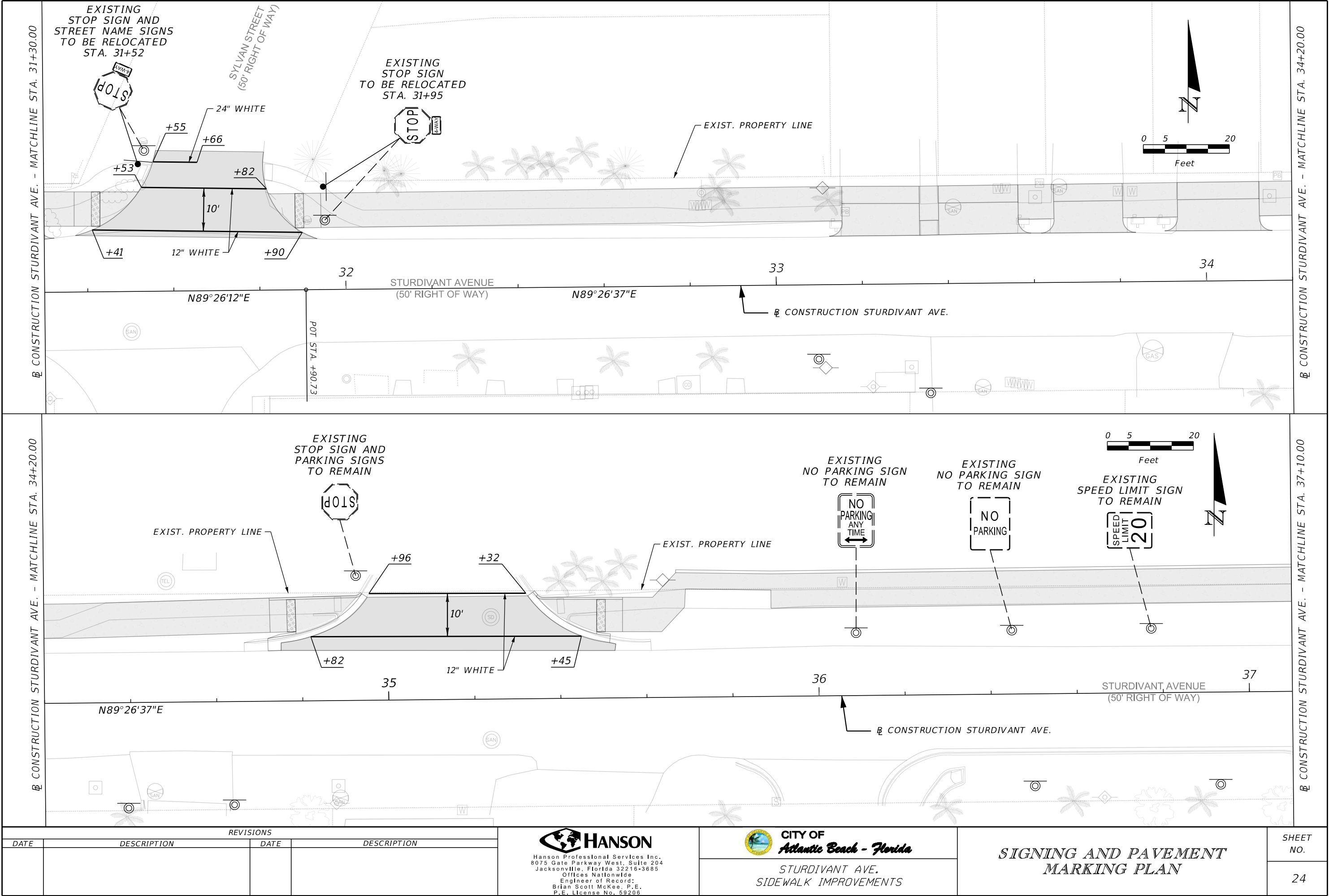
STURDIVANT AVE.
SIDEWALK IMPROVEMENTS

SIGNING AND PAVEMENT
MARKING PLAN

SHEET NO.
23

THE OFFICIAL RECORD OF THIS SHEET IS THE ELECTRONIC FILE DIGITALLY SIGNED AND SEALED UNDER RULE 61G15-23.004, F.A.C.

2/15/2024 9:13:24 AM bouca02226
I:\20Jobs\2010022708\FDOT\Dir\Struct\Roadway\PLAN\RD01 - SPH.dgn



REVISIONS			
DATE	DESCRIPTION	DATE	DESCRIPTION

**HANSON**

Hanson Professional Services Inc.
8075 Gate Parkway West, Suite 204
Jacksonville, Florida 32216-3685
Offices Nationwide
Engineer of Record:
Brian Scott McKee, P.E.
P.E. License No. 59206

**CITY OF
Atlantic Beach - Florida**

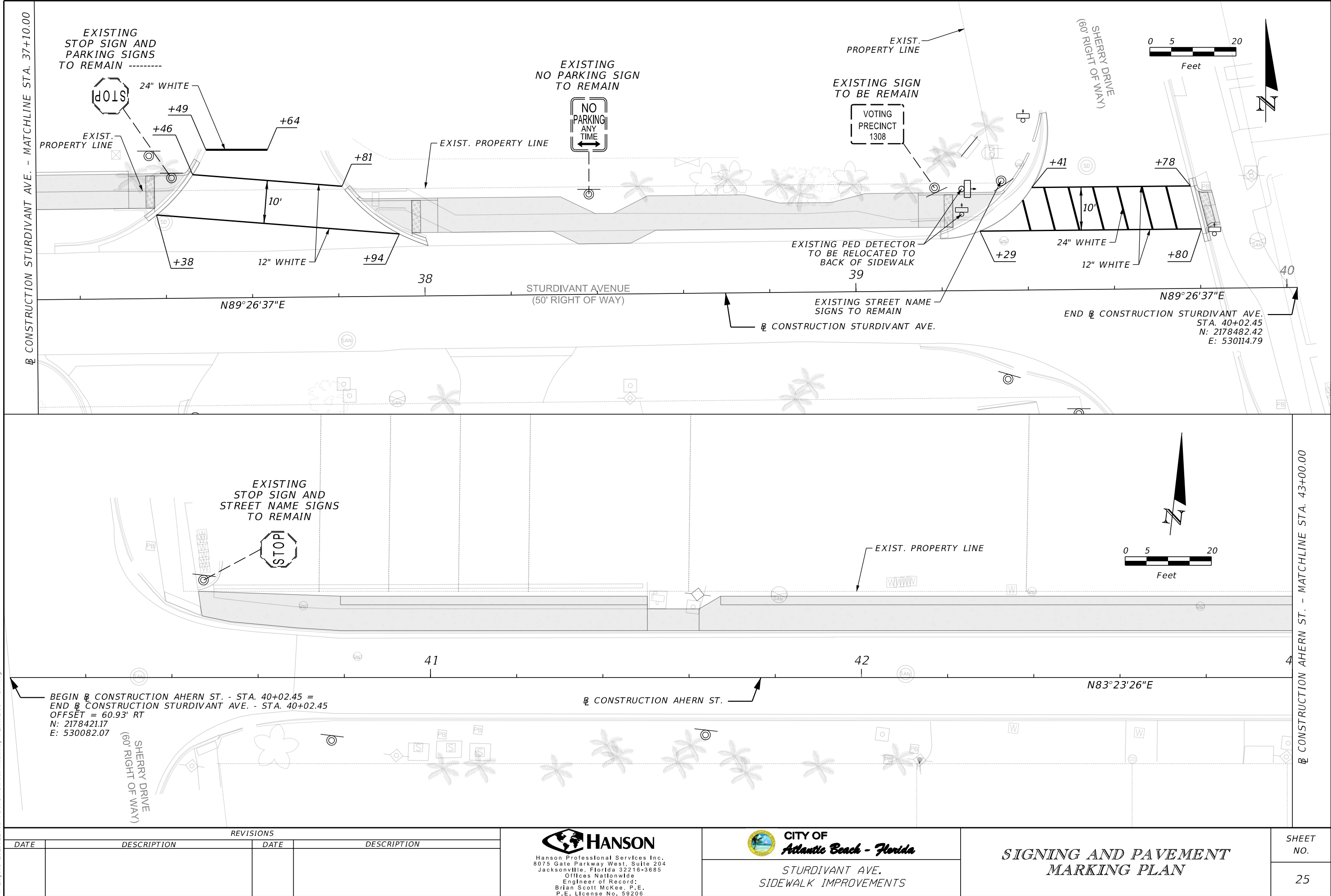
STURDIVANT AVE.
SIDEWALK IMPROVEMENTS

**SIGNING AND PAVEMENT
MARKING PLAN**

SHEET NO.
24

THE OFFICIAL RECORD OF THIS SHEET IS THE ELECTRONIC FILE DIGITALLY SIGNED AND SEALED UNDER RULE 61G15-23.004, F.A.C.

2/16/2024 10:59:36 AM bouca02226
I:\20Jobs\2010022708\FDOT\Dir\Struct\Roadway\PLAN\RD01 - SPH.dgn



REVISIONS			
DATE	DESCRIPTION	DATE	DESCRIPTION

**HANSON**
Hanson Professional Services Inc.
8075 Gate Parkway West, Suite 204
Jacksonville, Florida 32216-3685
Offices Nationwide
Engineer of Record:
Brian Scott McKee, P.E.
P.E. License No. 59206

**CITY OF**
Atlantic Beach - Florida

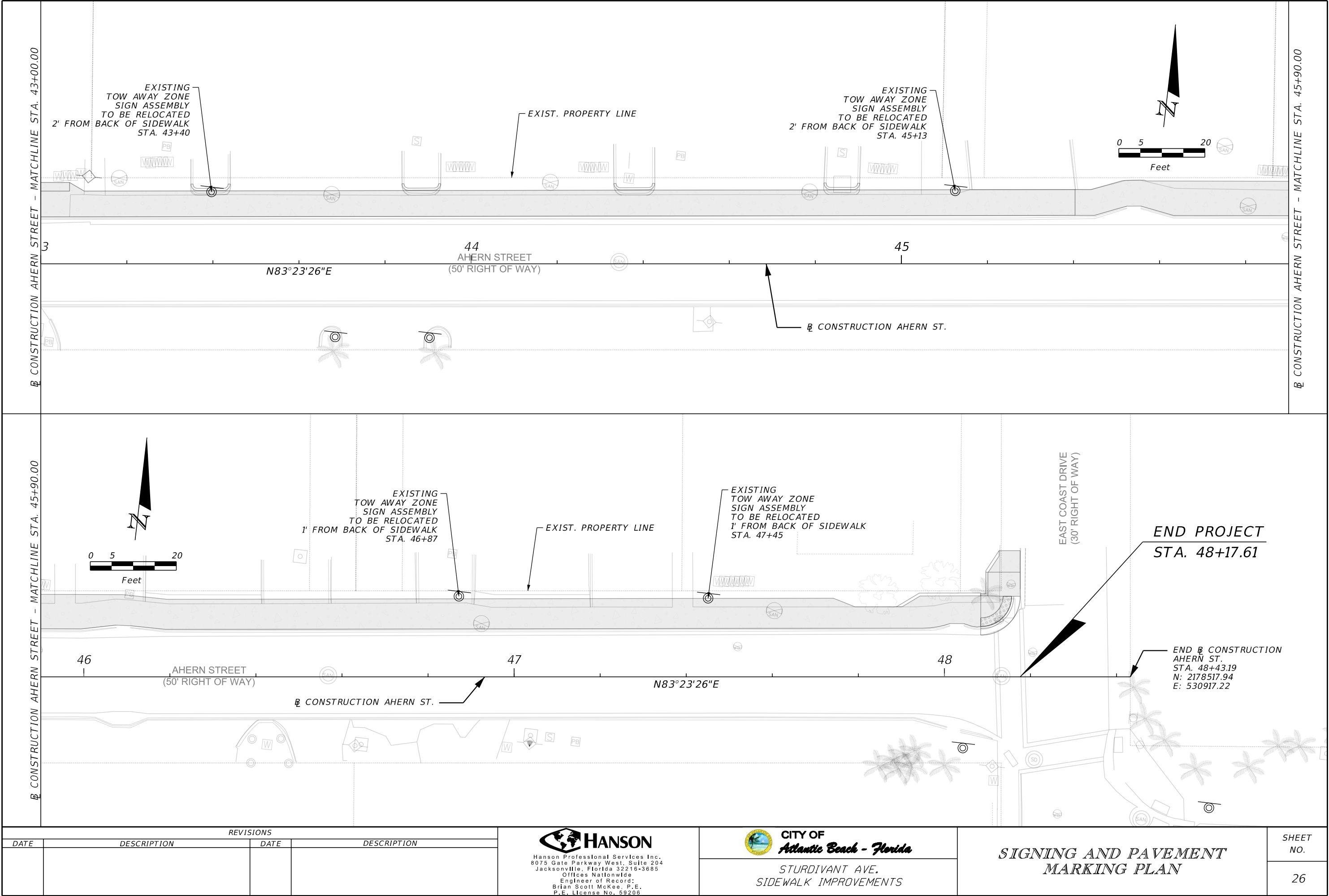
STURDIVANT AVE.
SIDEWALK IMPROVEMENTS

*SIGNING AND PAVEMENT
MARKING PLAN*

SHEET NO.
25

THE OFFICIAL RECORD OF THIS SHEET IS THE ELECTRONIC FILE DIGITALLY SIGNED AND SEALED UNDER RULE 61G15-23.004, F.A.C.

2/15/2024 9:13:27 AM bouca02226
I:\20 Jobs\2010022708\FDOT\DrawStruct\Roadway\PLAN\RD01 - SPH.dgn



REVISIONS			
DATE	DESCRIPTION	DATE	DESCRIPTION

**HANSON**
Hanson Professional Services Inc.
8075 Gate Parkway West, Suite 204
Jacksonville, Florida 32216-3685
Offices Nationwide
Engineer of Record:
Brian Scott McKee, P.E.
P.E. License No. 59206

**CITY OF**
Atlantic Beach - Florida

STURDIVANT AVE.
SIDEWALK IMPROVEMENTS

*SIGNING AND PAVEMENT
MARKING PLAN*

SHEET
NO.

26

THE OFFICIAL RECORD OF THIS SHEET IS THE ELECTRONIC FILE DIGITALLY SIGNED AND SEALED UNDER RULE 61G15-23.004, F.A.C.